

Magiovinium: Figure 1

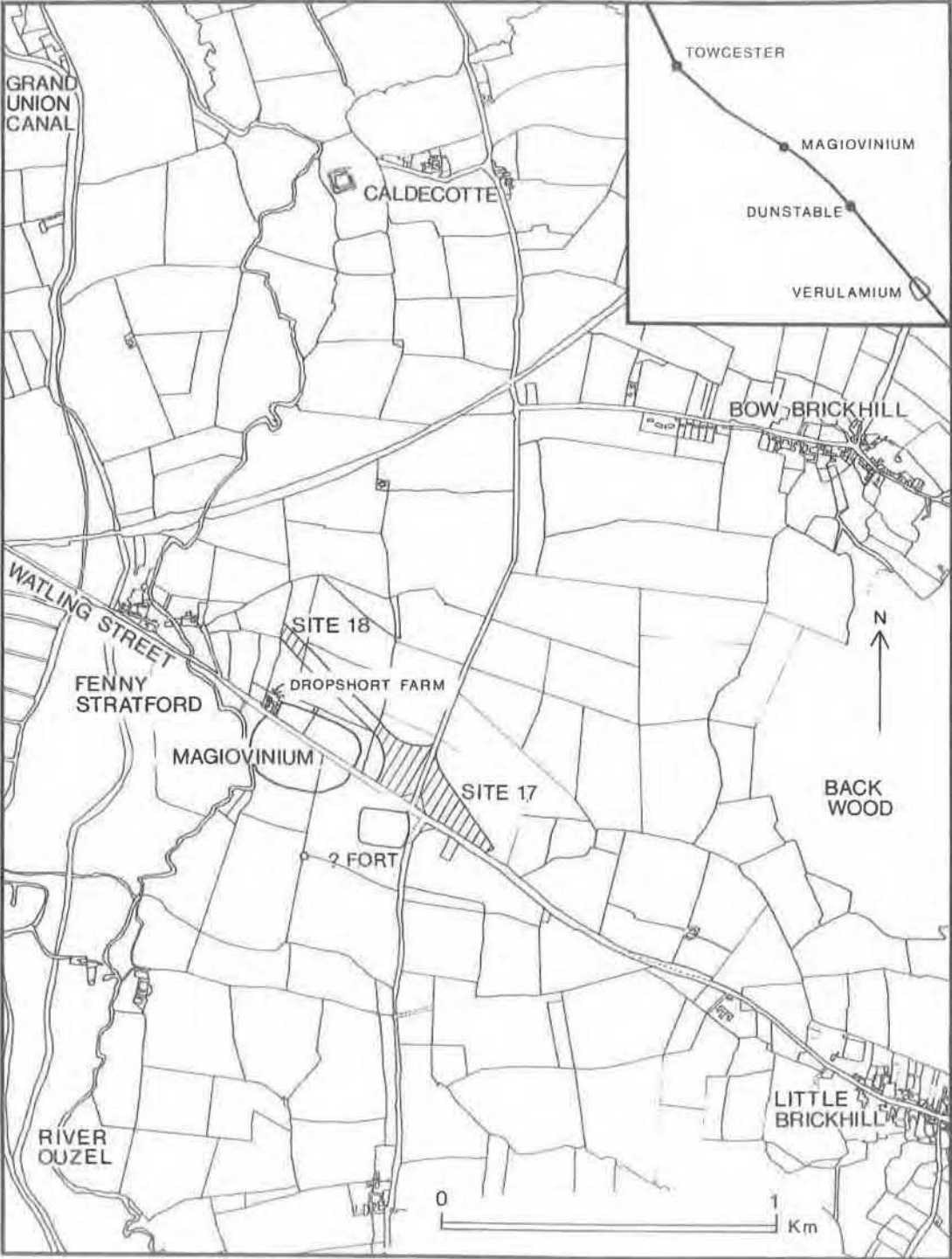


Fig. 1. Plan showing location of site and relationship of Magiovinium to other small Roman towns along Watling Street.

MAGIOVINIUM

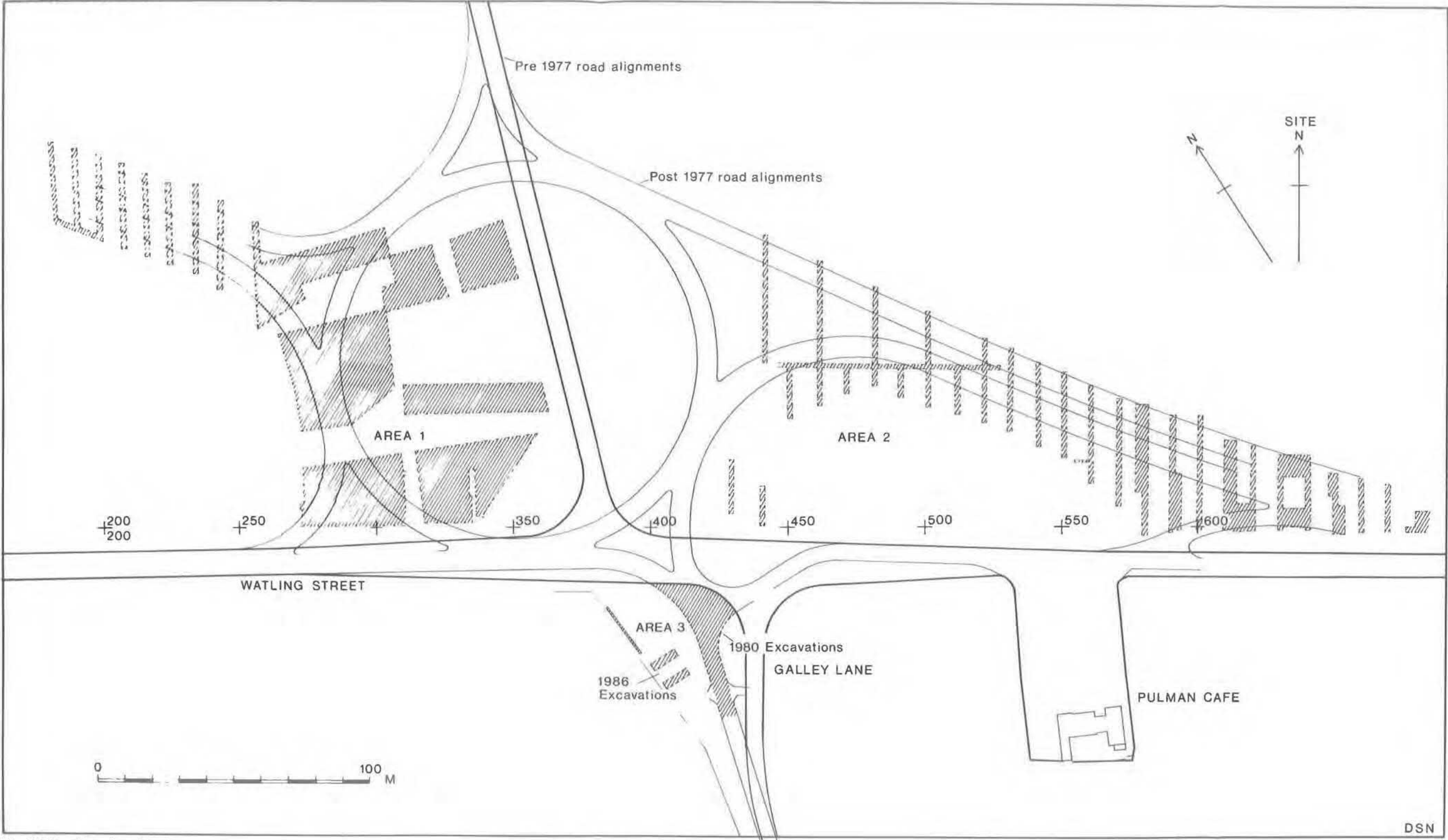


Fig. 2. Plan of trenches; Site 17.

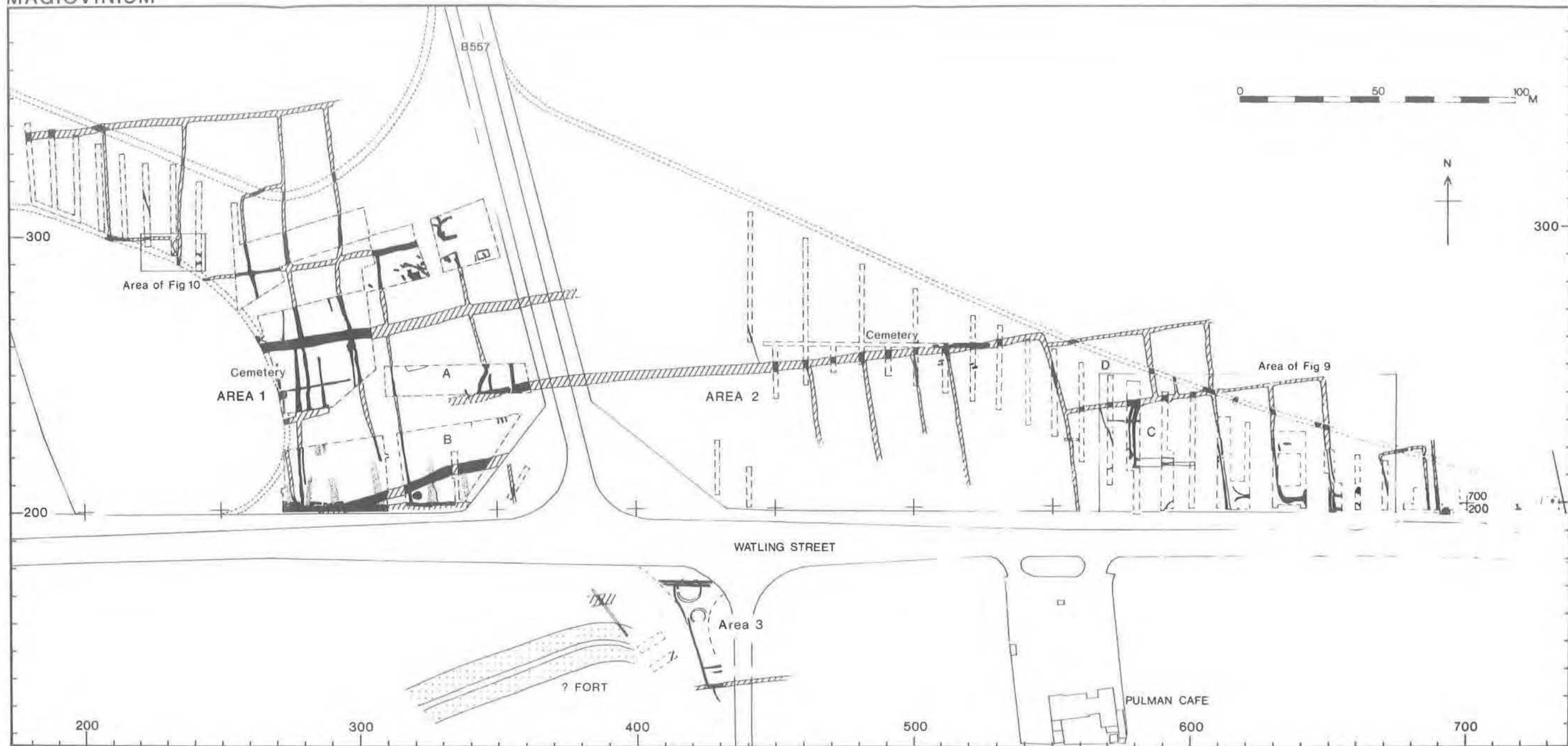


Fig. 3. General plan showing field system in relation to Watling Street; Site 17 Areas 1-3.

# Magiovinium: Figure 4

MAGIOVINIUM AREA 1

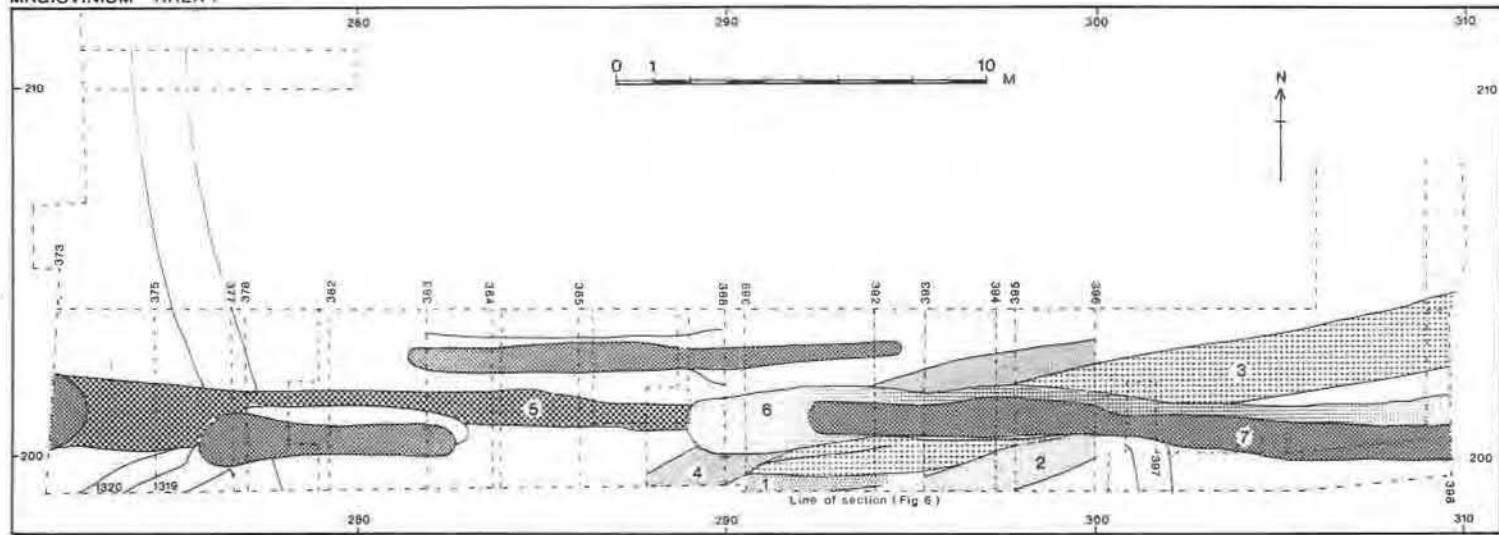


Fig. 4. Plan of road-ditches; Site 17 Area 1. Numerals 1-7 denote sequence of cuttings.

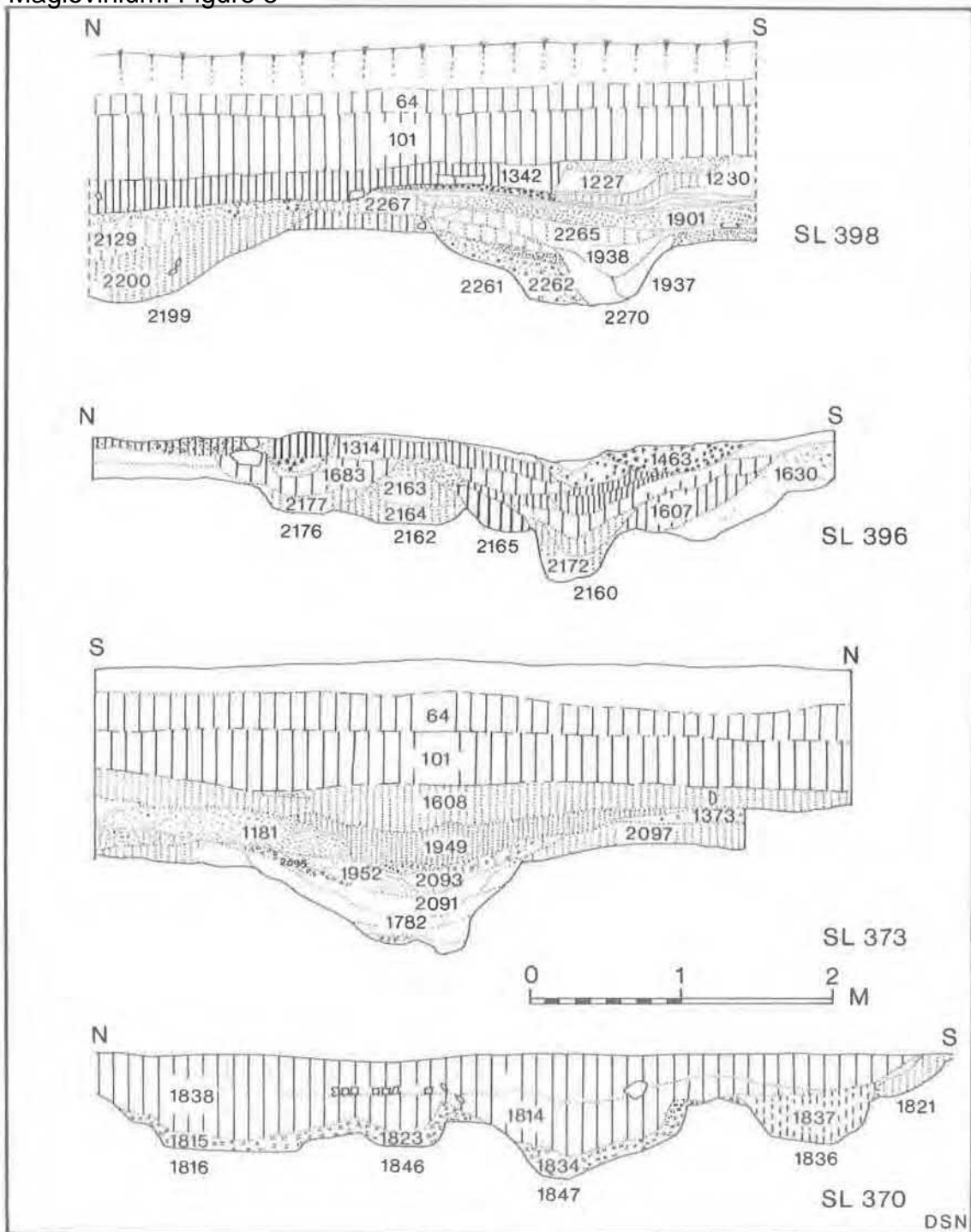


Fig. 5. Sections north-south across roadside ditches on north side of Wailing Street; Site 17 Area 1.

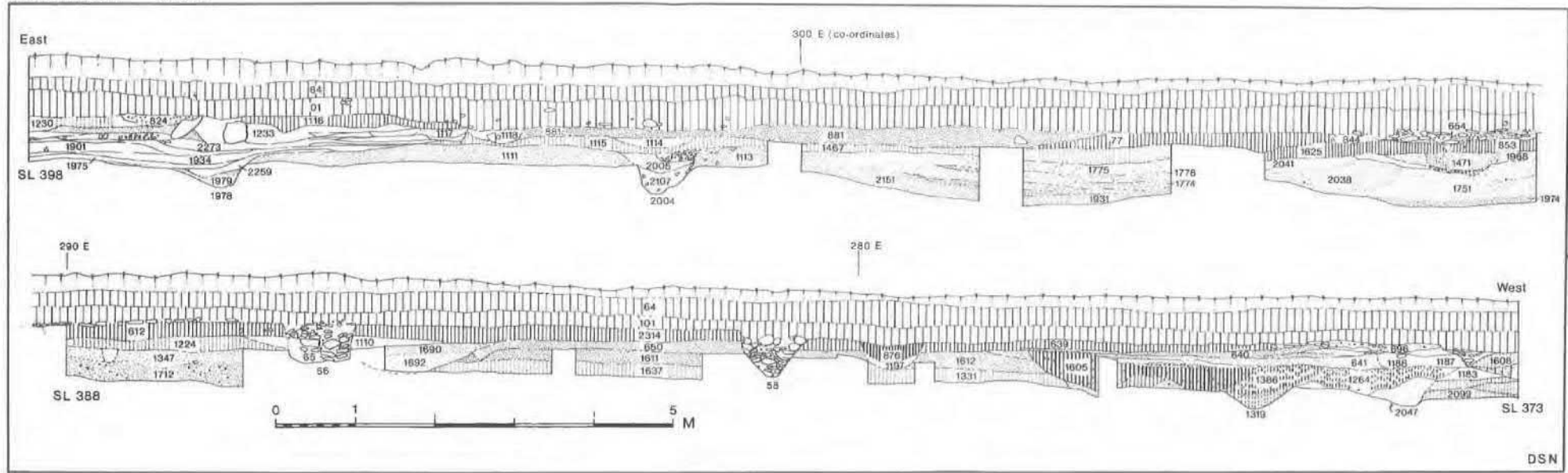


Fig. 6. Sections cast-west showing sequence of levels cut by and sealing roadside ditches; Site 17, Area 1

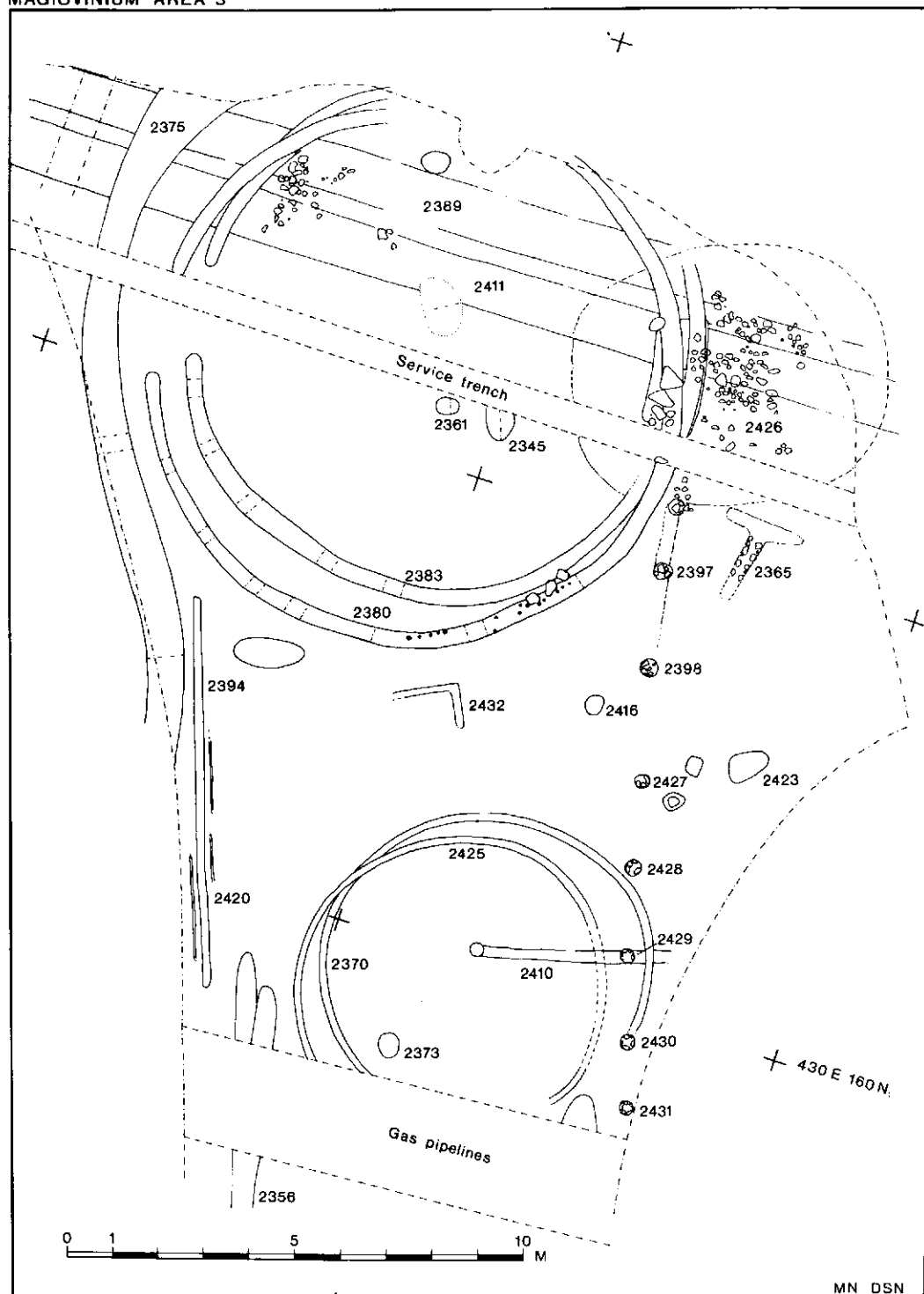


Fig. 7. Plan showing circular houses on south side of Watling Street; Site 17, Area 3.

MAGIOVINIUM AREA 3

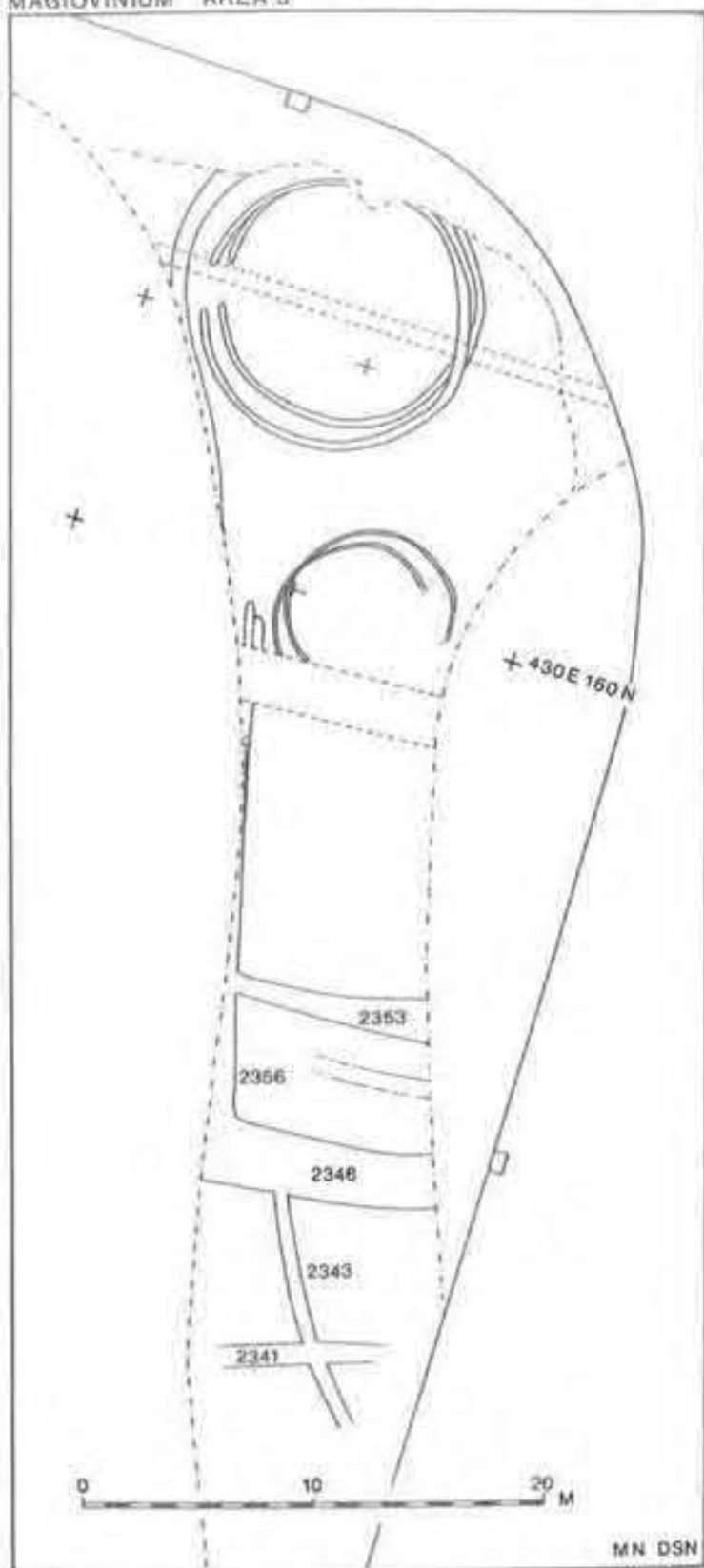


Fig. 8. Plan showing location of field ditches in relation to circular houses on south side of Wating Street; Site 17, Area 3.



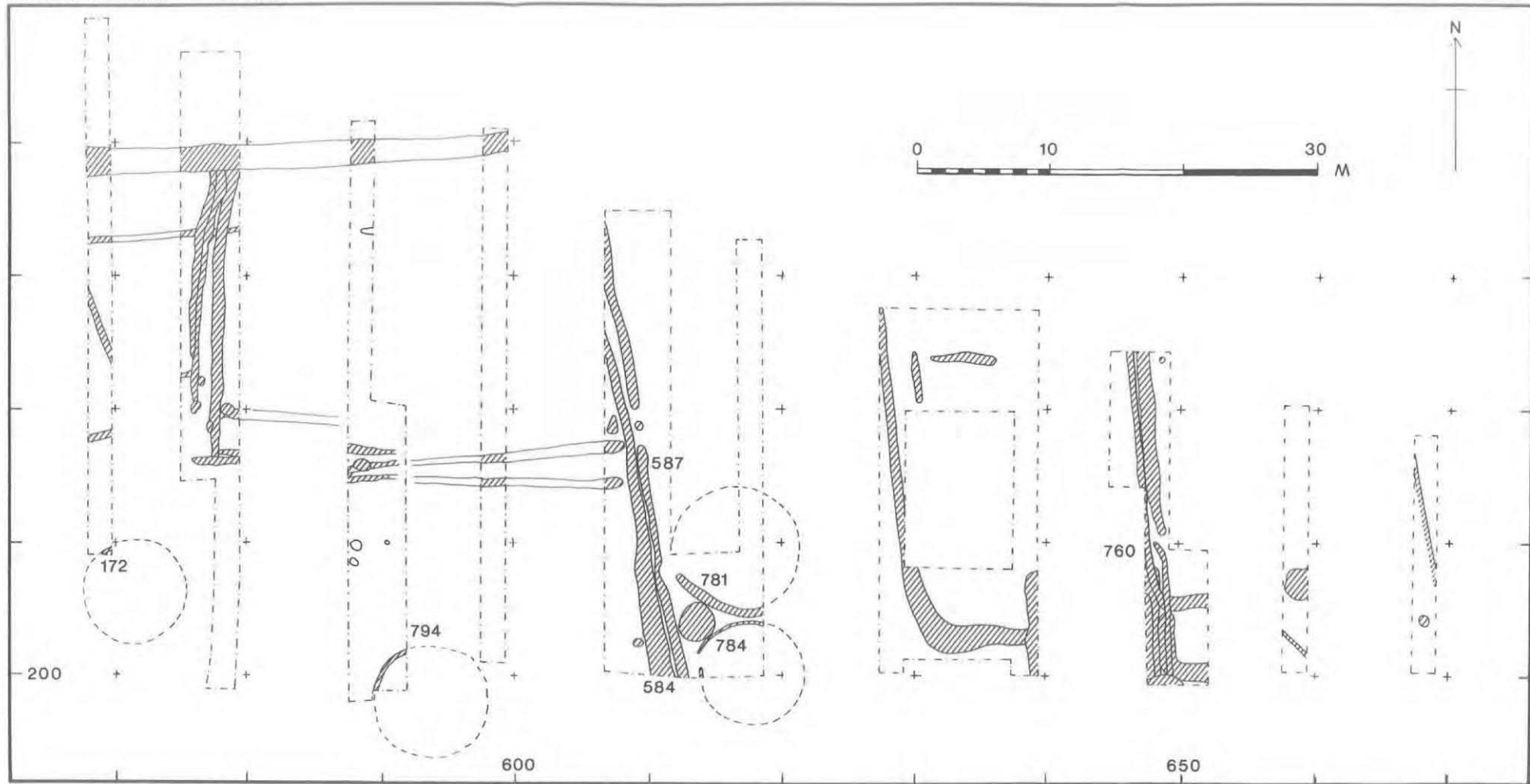


Fig. 9. Plan of field ditches and circular gullies; Site 17, Area 2.

MAGIOVINIUM AREA 1

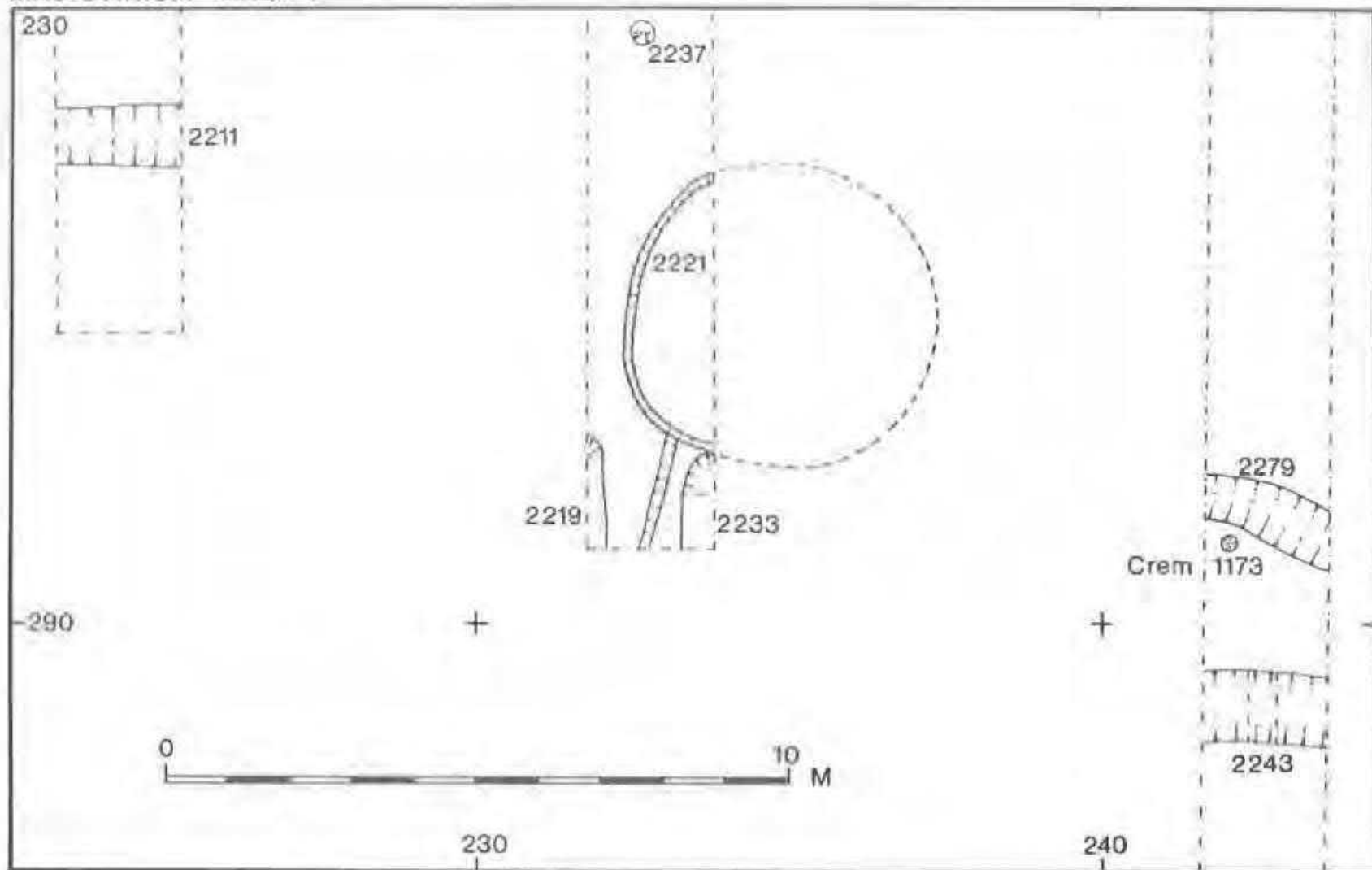


Fig. 10. Plan of 'circular' gully; Site 17, Area 1.

[illegible]

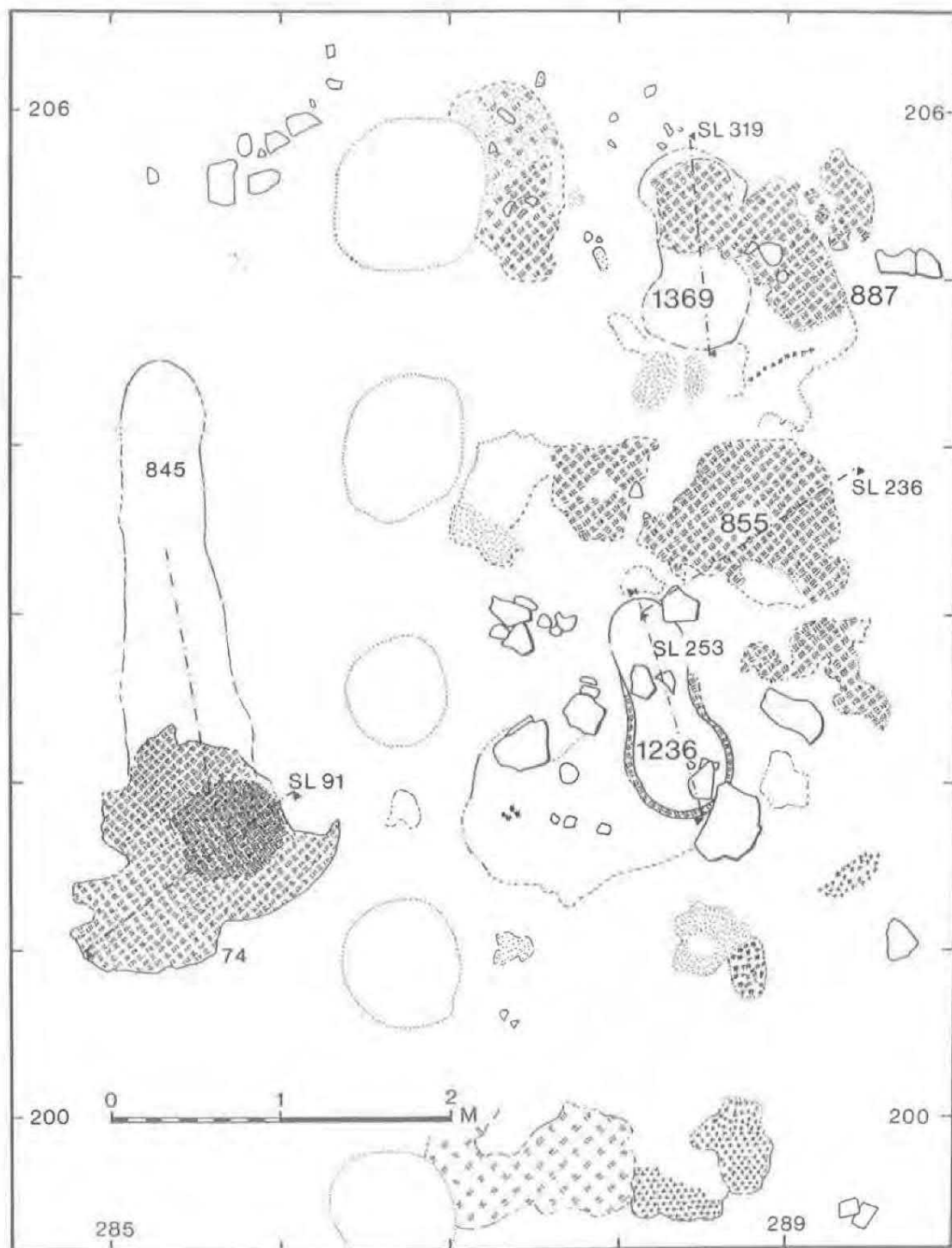


Fig. 12. Plan of furnaces (context 74) and associated hearths; Site 17, Area I.

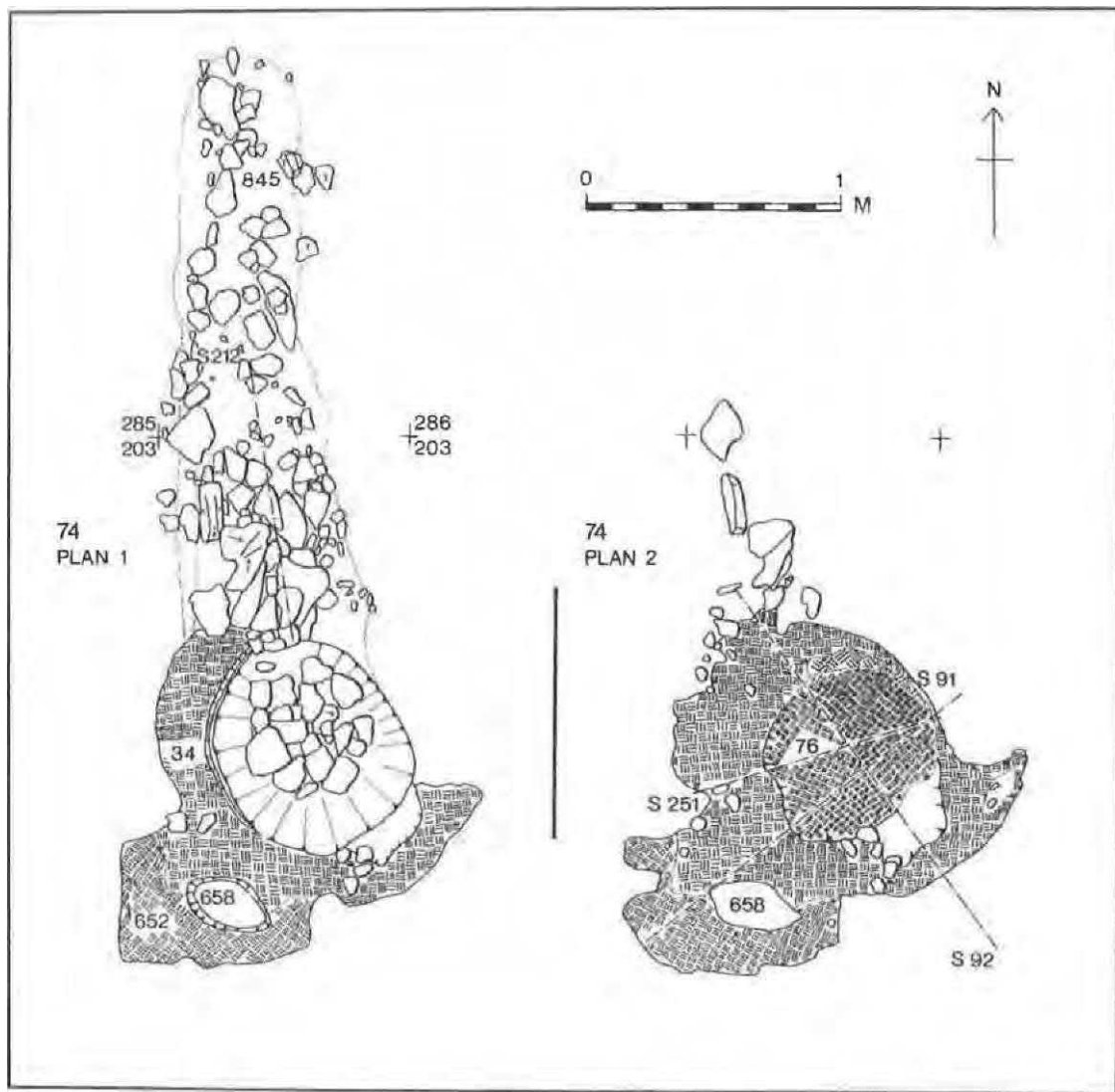


Fig. 13. Detailed plans of furnace (context 74) showing underlying soakaway and gully; Site 17, Area 1. Plan 1 shows the surface levels and Plan 2 the soakaway.

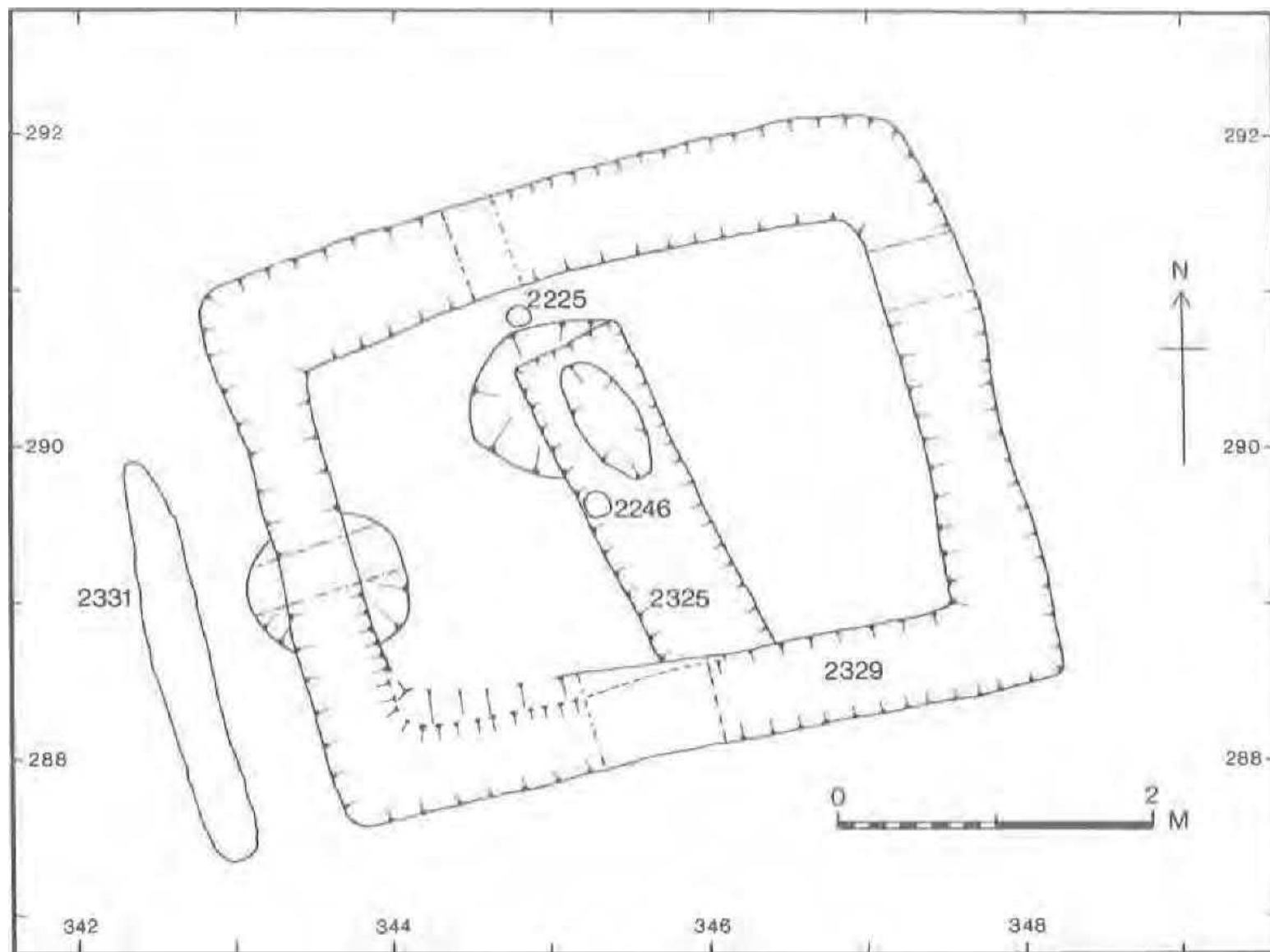


Fig. 14. Burial enclosure 2329; Site 17, Area 1.

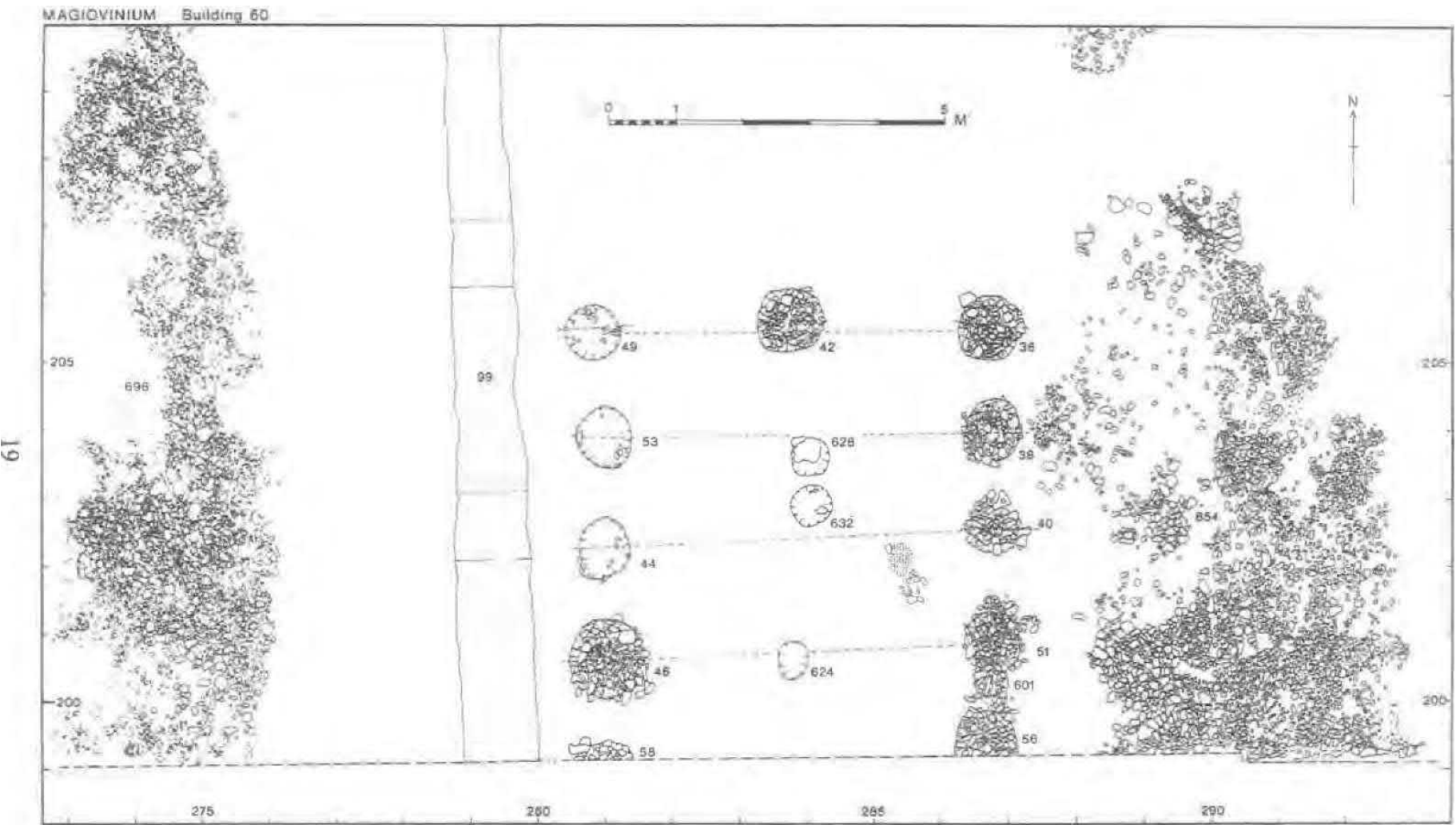


Fig. 15. Plan of Building 60 with associated trackways to east and west; Site 17, Area I.

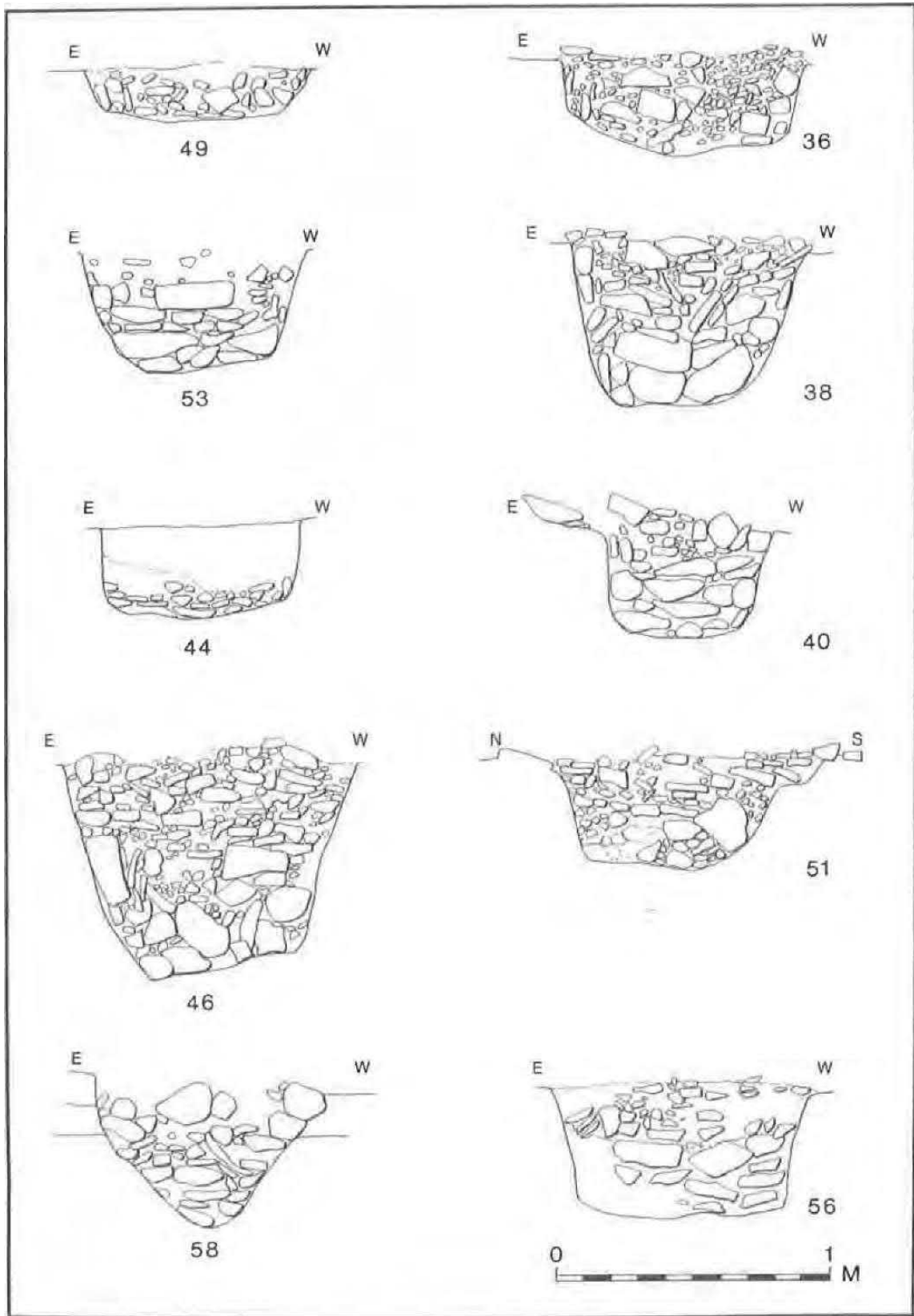


Fig. 16. Sections through post-holes, Building 60; Site 17, Area 1.



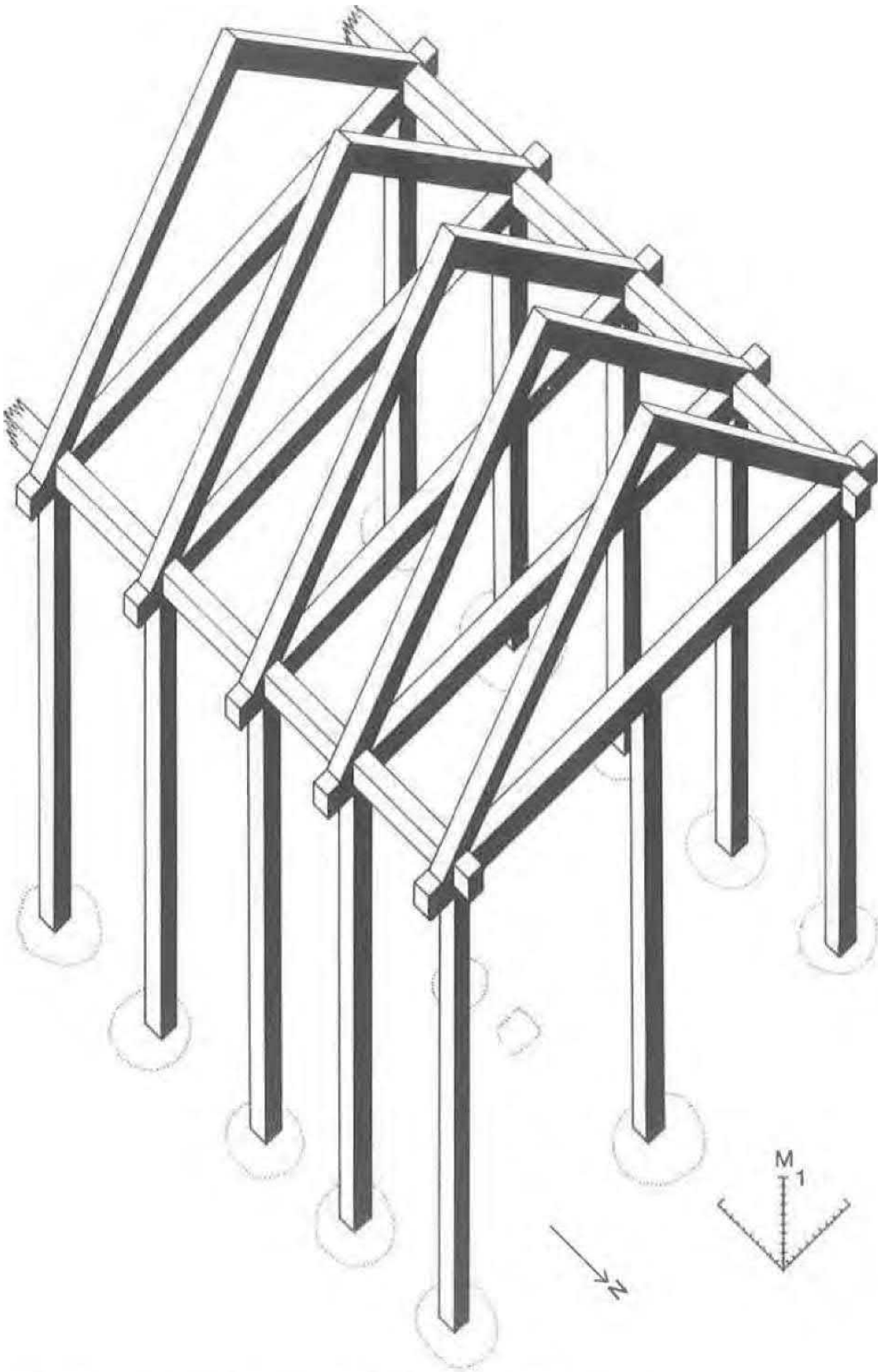


Fig. 17. Reconstruction drawing of Building 60; Site 17, Area 1.

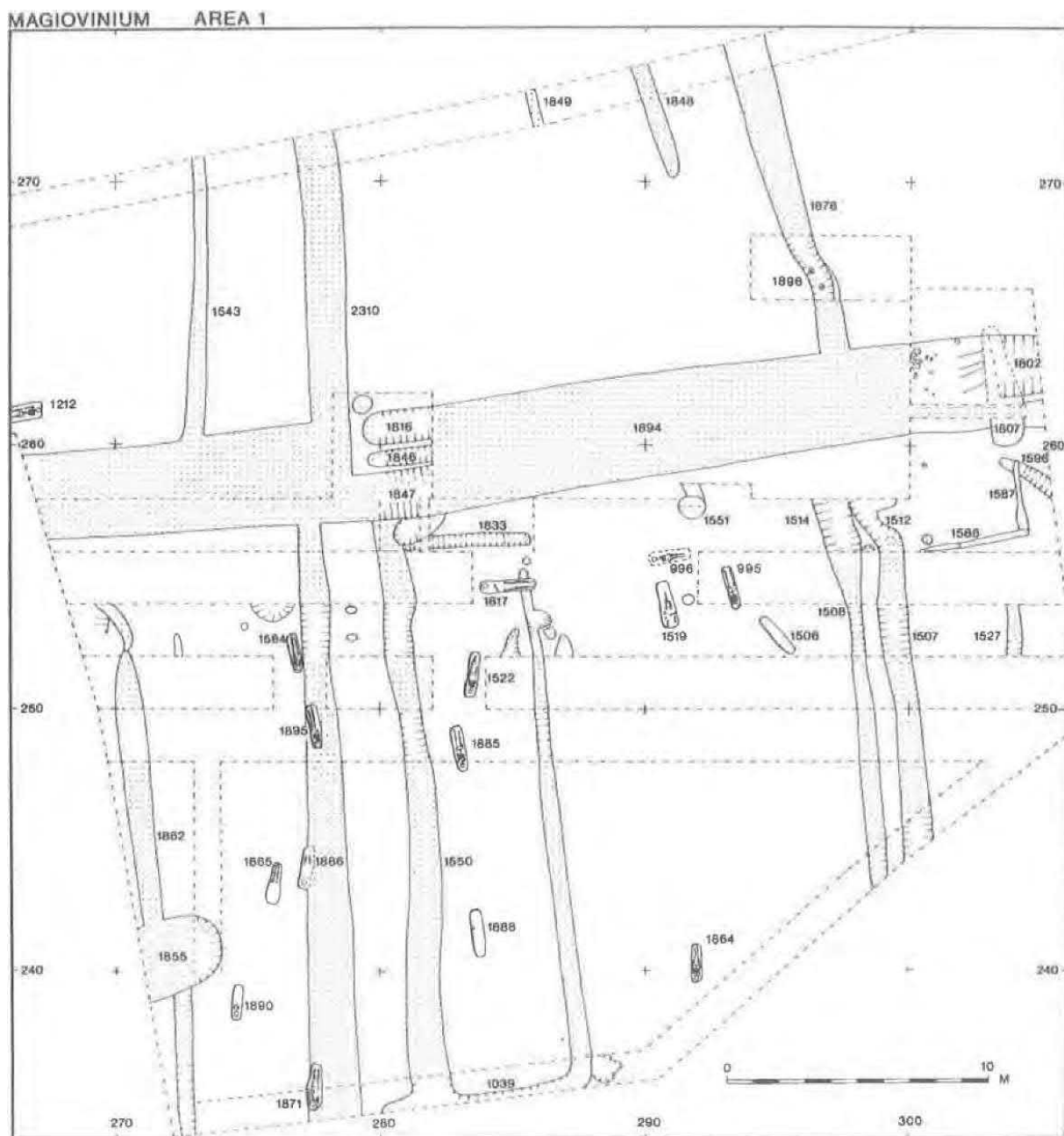


Fig. 18. Plan of cemetery; Site 17, Area 1.

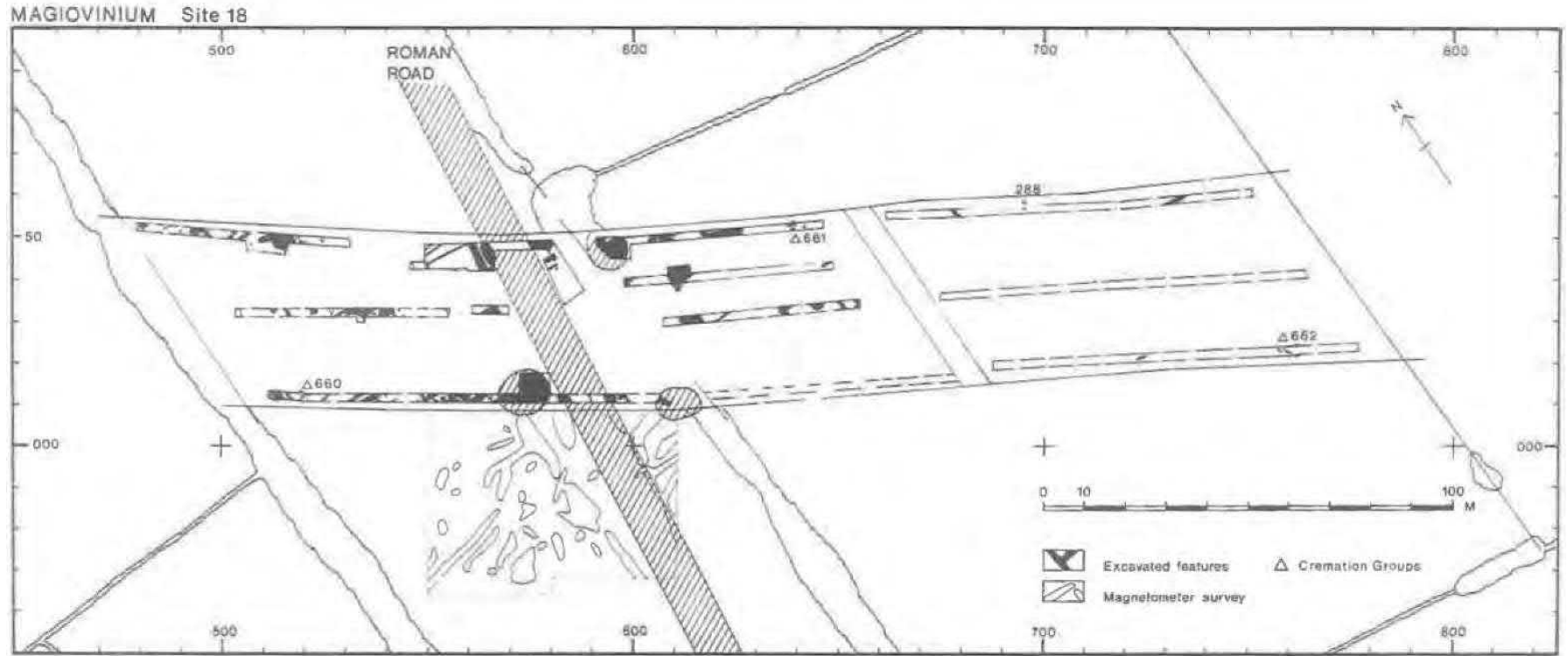


Fig. 19. Overall plan of features; Site 18. The route of the Roman road is shown hatched.

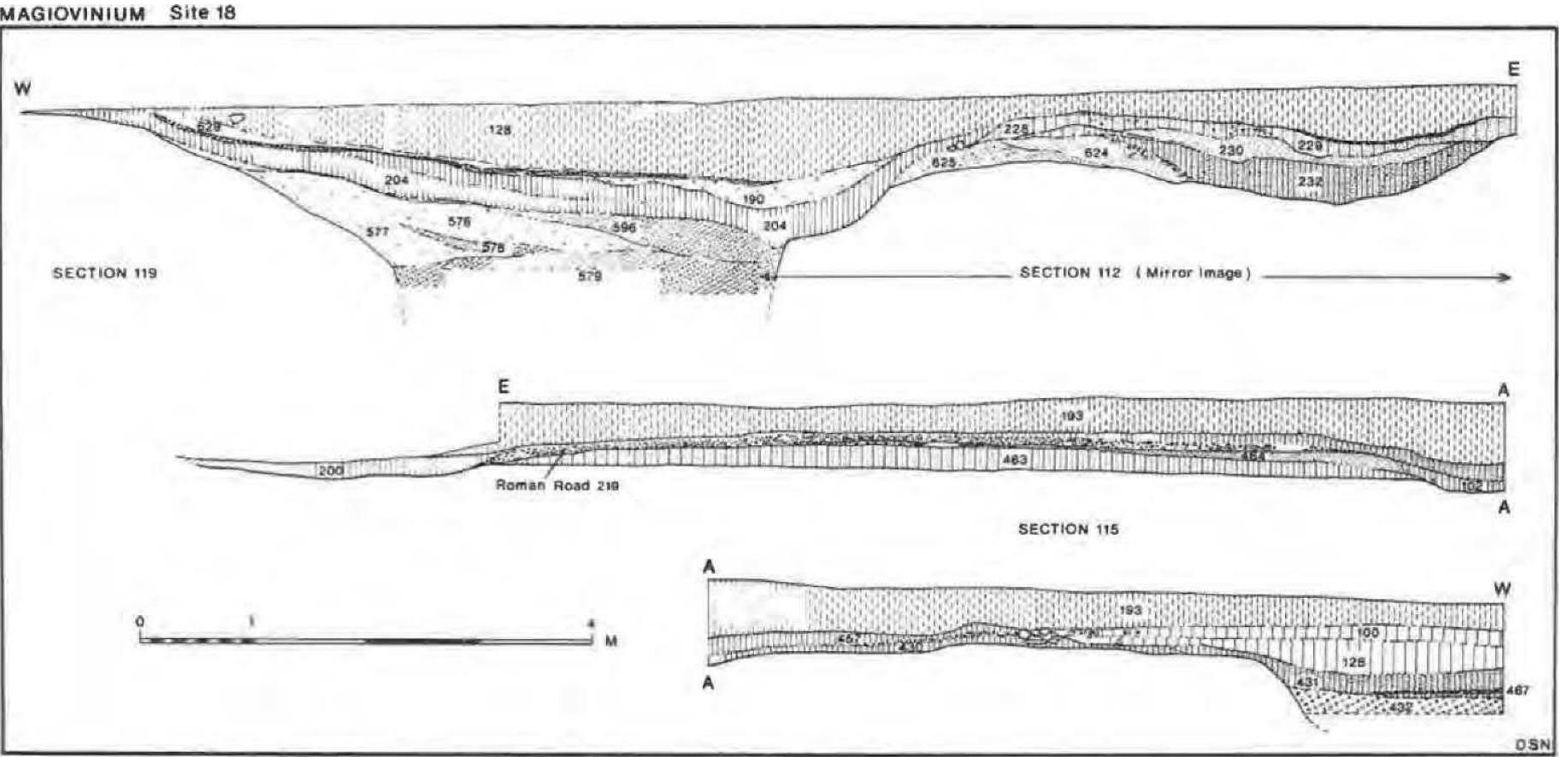


Fig. 20 . Sections across pits (Section 119) and Roman road (Section 115); Site 18.

660

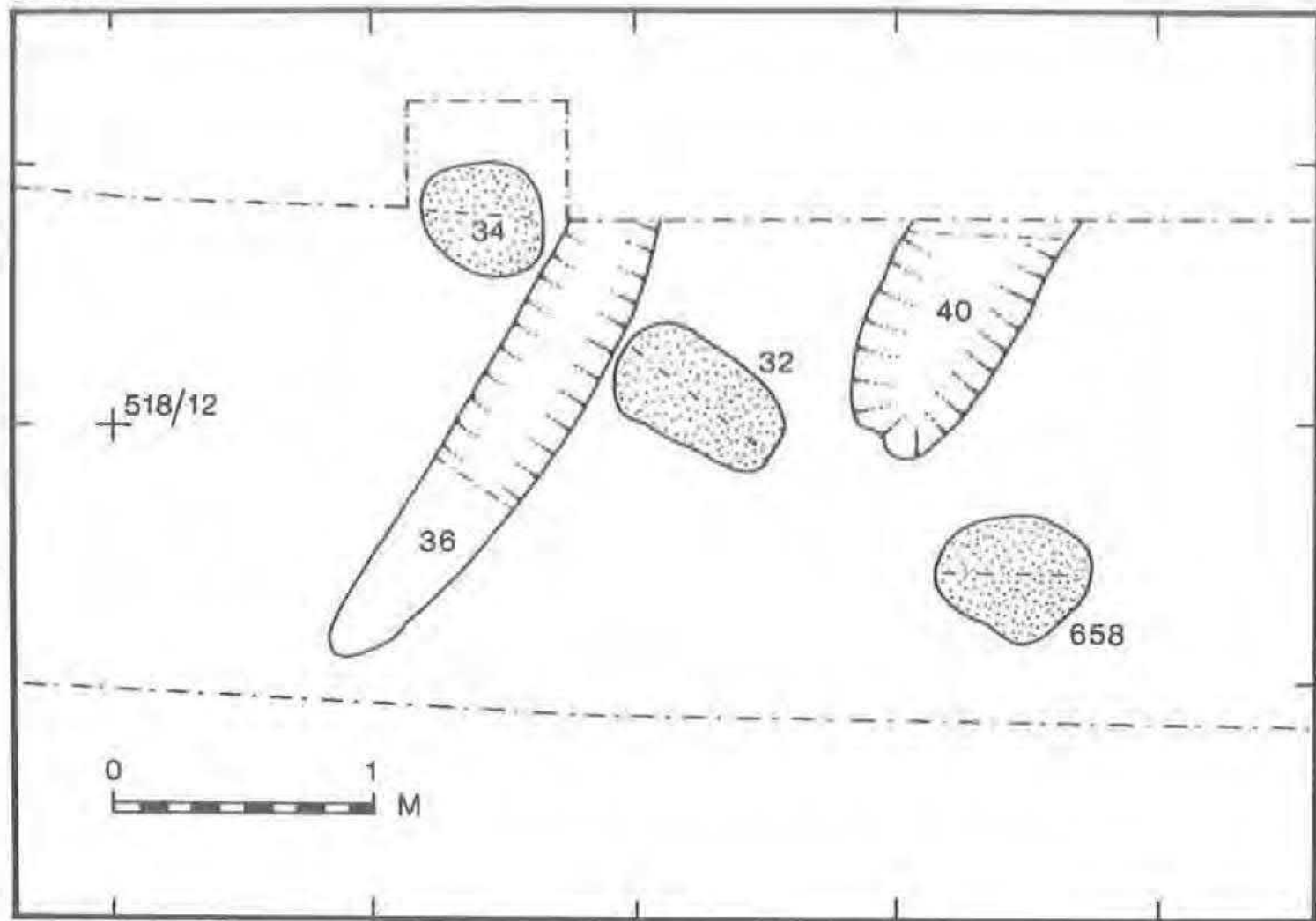


Fig. 21A. Cremation burials, Group 660; Site 18.

661

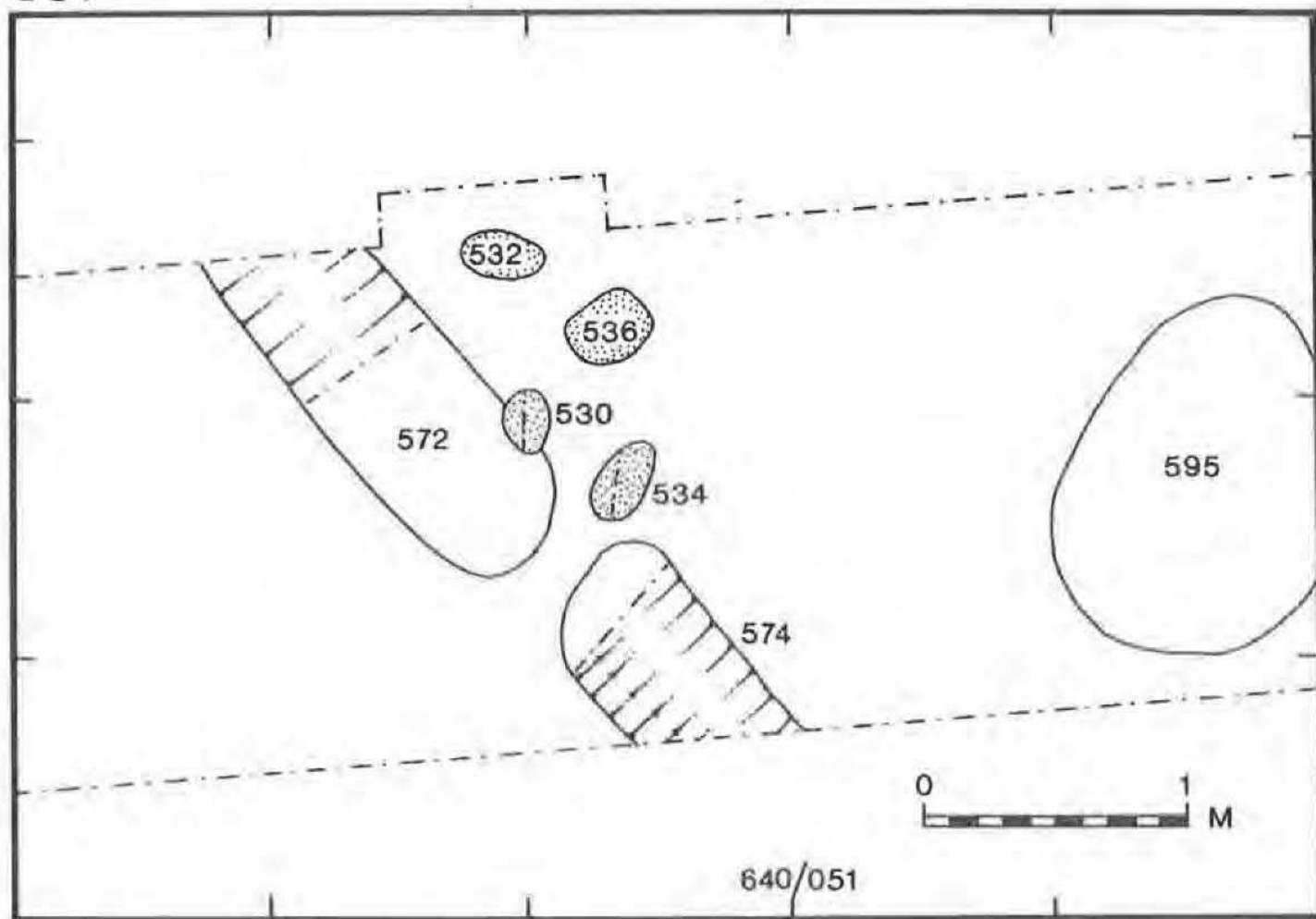


Fig. 21B. Cremation burials, Group 661; Site 18.

662




Fig. 21C. Cremation burials, Group 662; Site 18.

# Magiovinium - Figure 22A

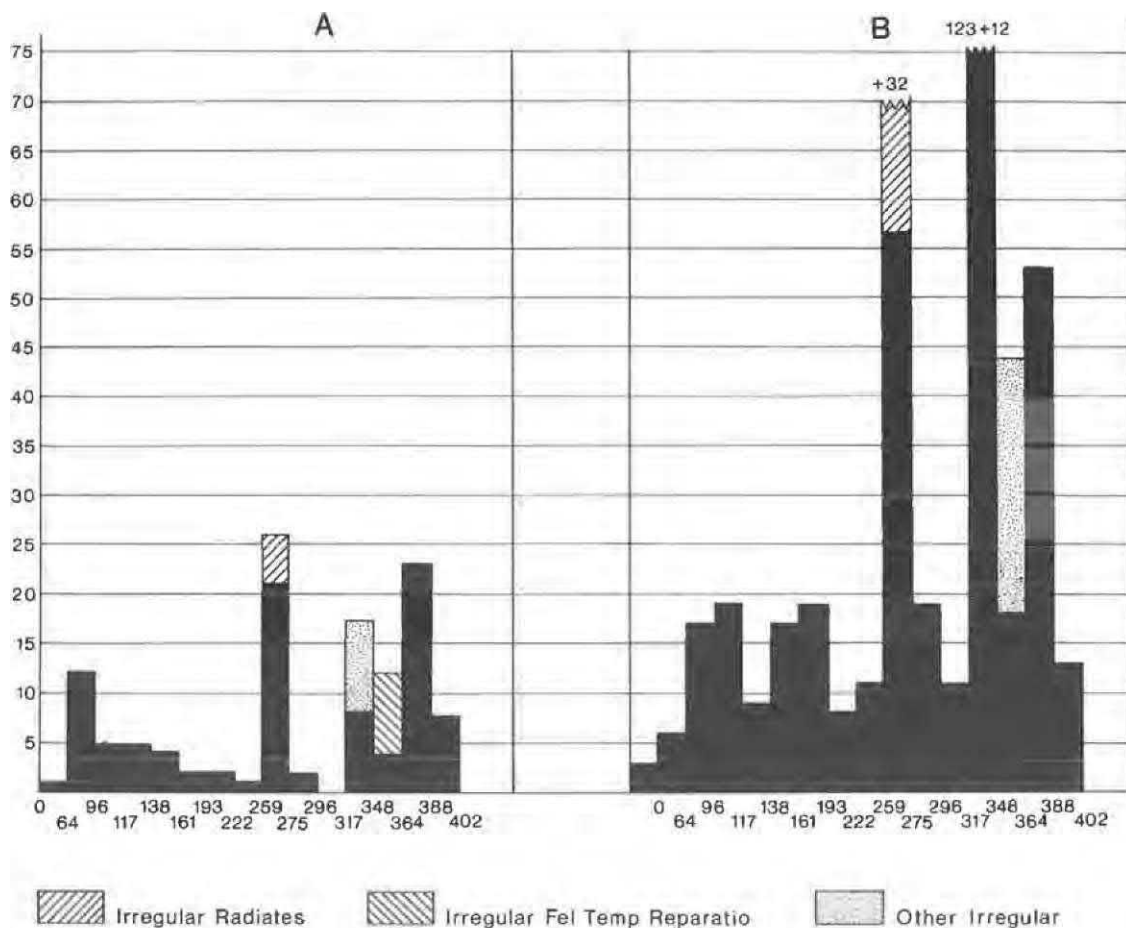


Fig. 22A. Histogram showing coins recovered from official excavations on Sites 17 and 18 and (B) coins recovered by metal detectors from Site 17 (for Fig. 22C see p. 36).



# Magiovinium - Figure 22C

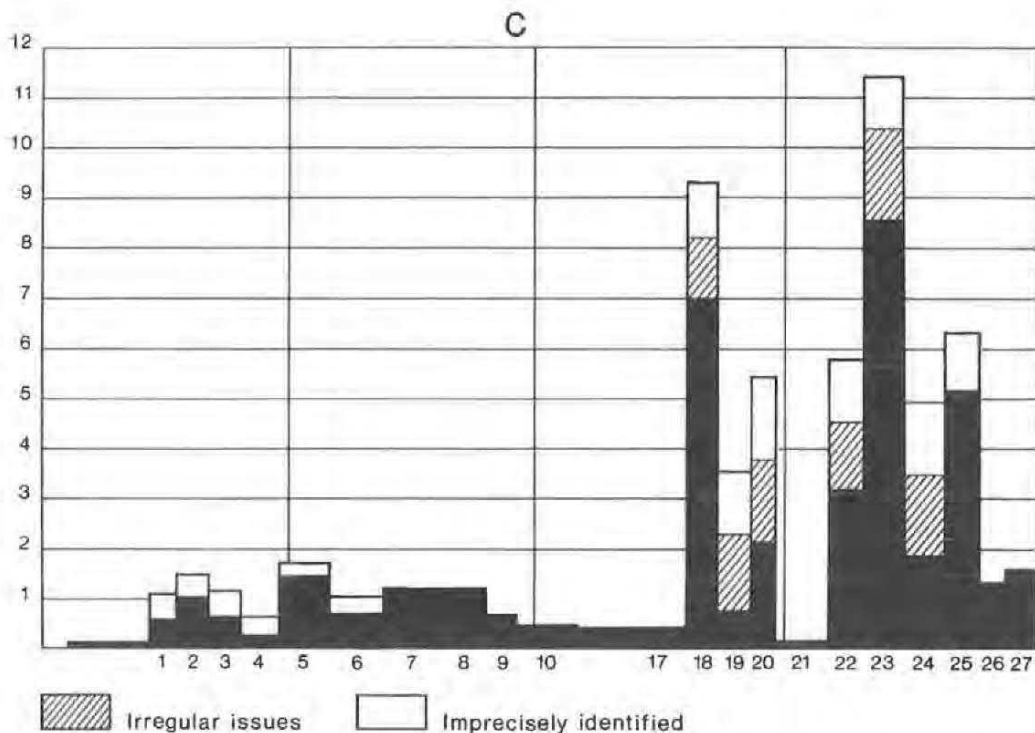


Fig. 22C. Histogram showing coins recovered by metal detectors from Site 17 showing annual loss per 1,000 (for Fig. 22A & B see p. 32).




Fig. 23. Objects of copper alloy; Nos. 1-24, brooches. Scale 2:3.



Fig. 24. Objects of copper alloy; Nos. 25-43, miscellaneous finds. Scale 2:3.

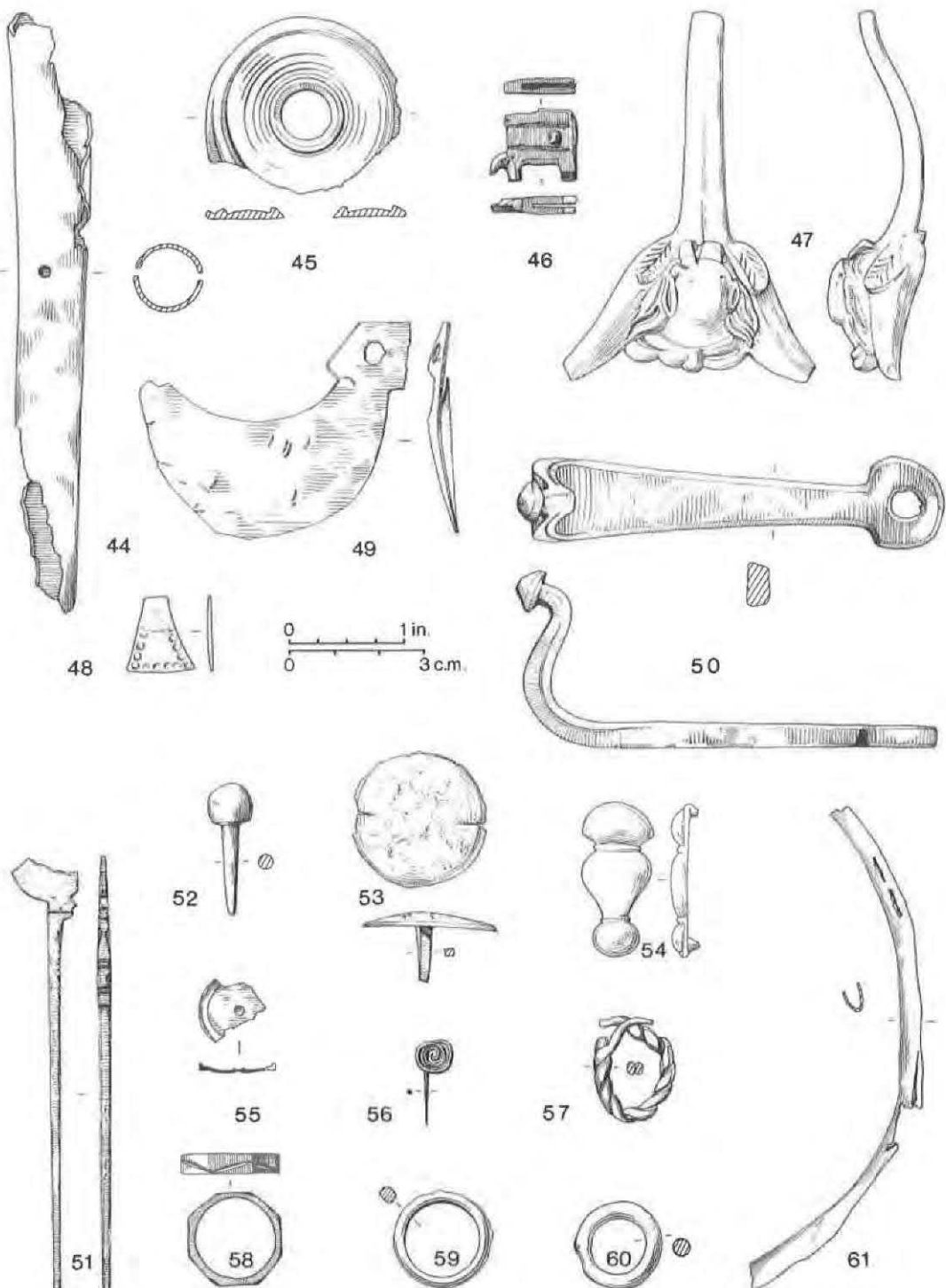


Fig. 25. Objects of copper alloy; Nos. 44-61, miscellaneous finds. Scale 2:3.

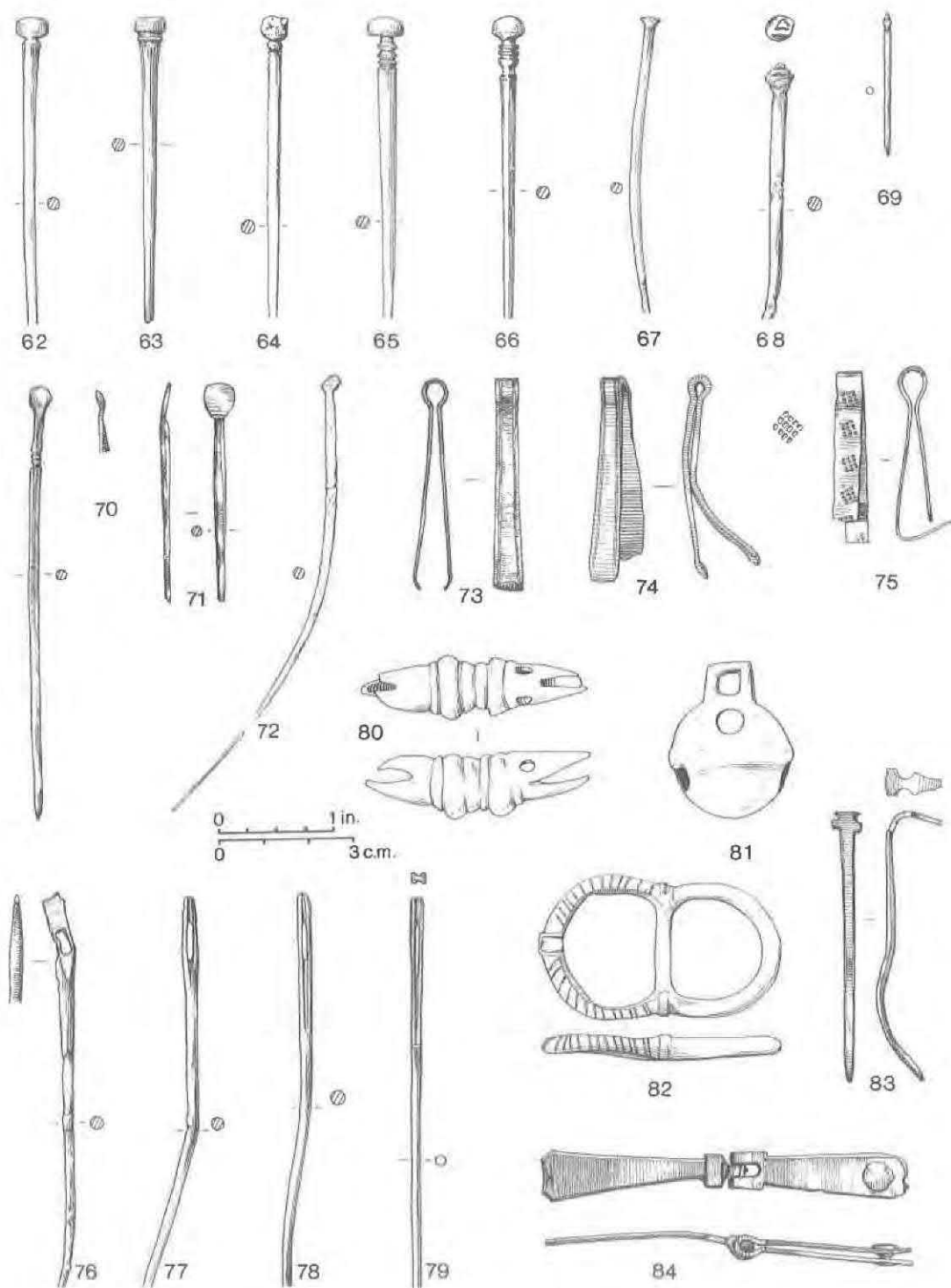


Fig. 26. Objects of copper alloy; Nos. 62-84, miscellaneous finds. Scale 2:3.

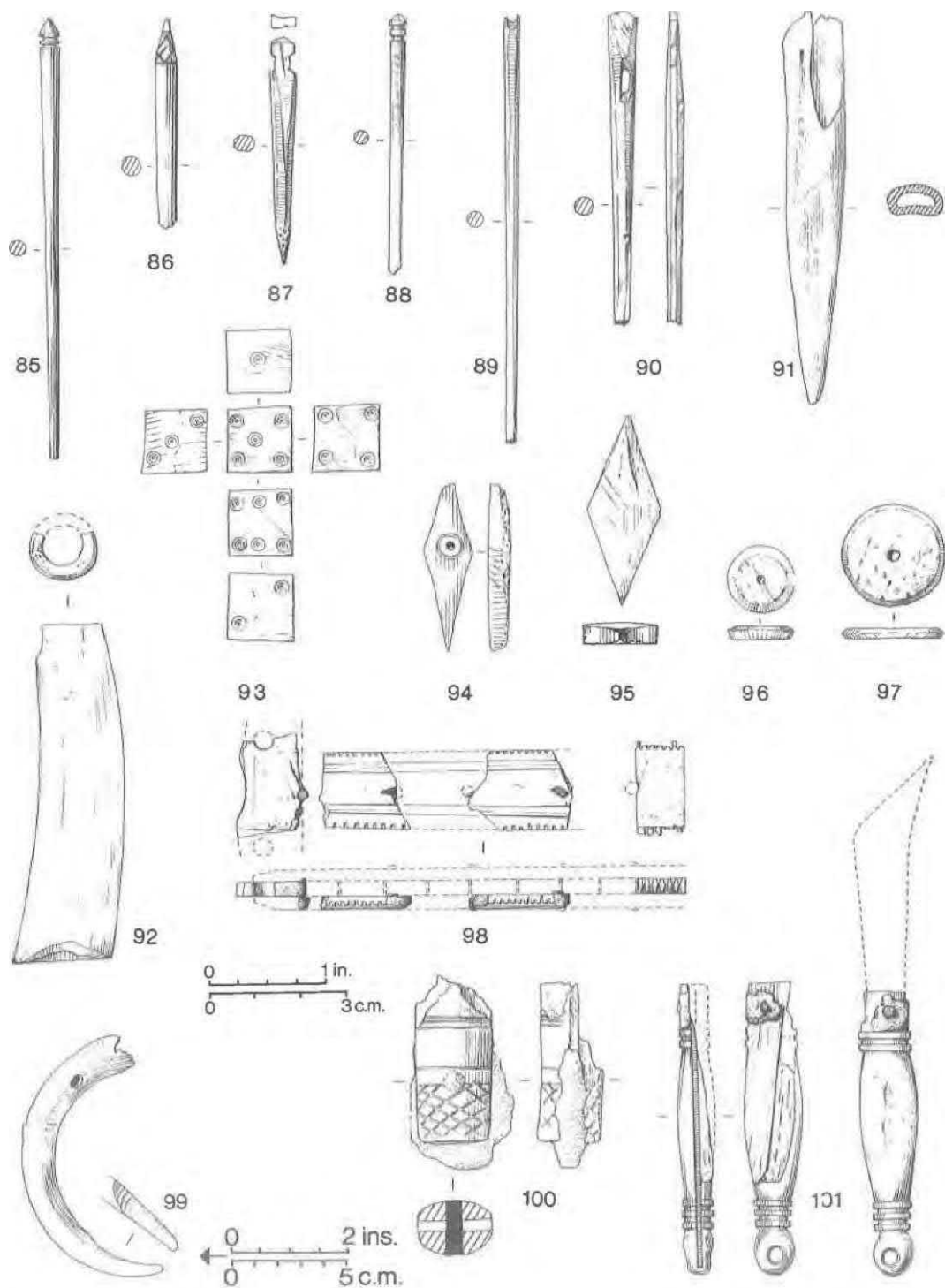


Fig. 27. Objects of bone; Nos. 85-101, miscellaneous finds. Scale 2:3.

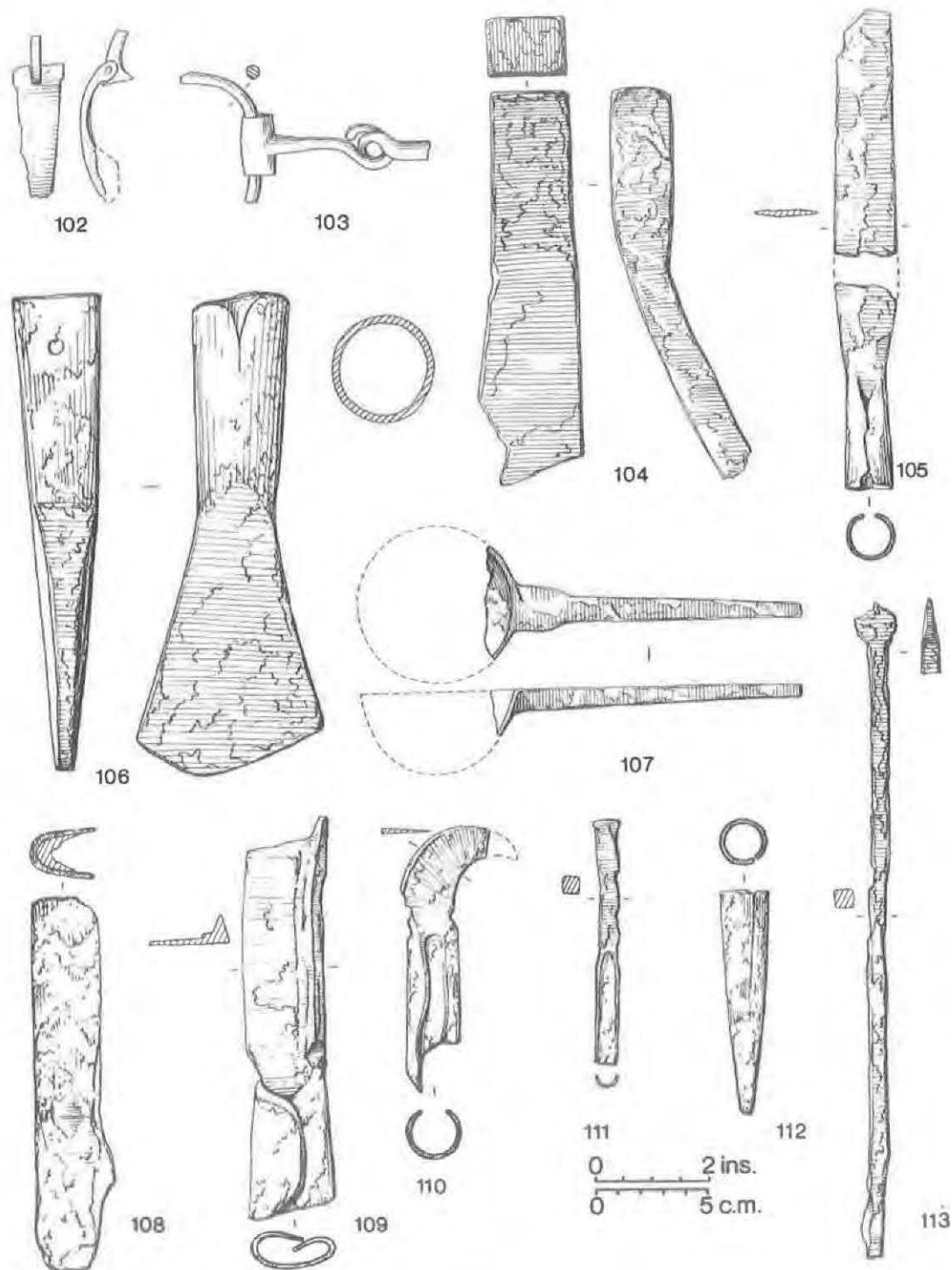


Fig. 28. Objects of iron; Nos. 102-113, miscellaneous finds. Scale 1:3.

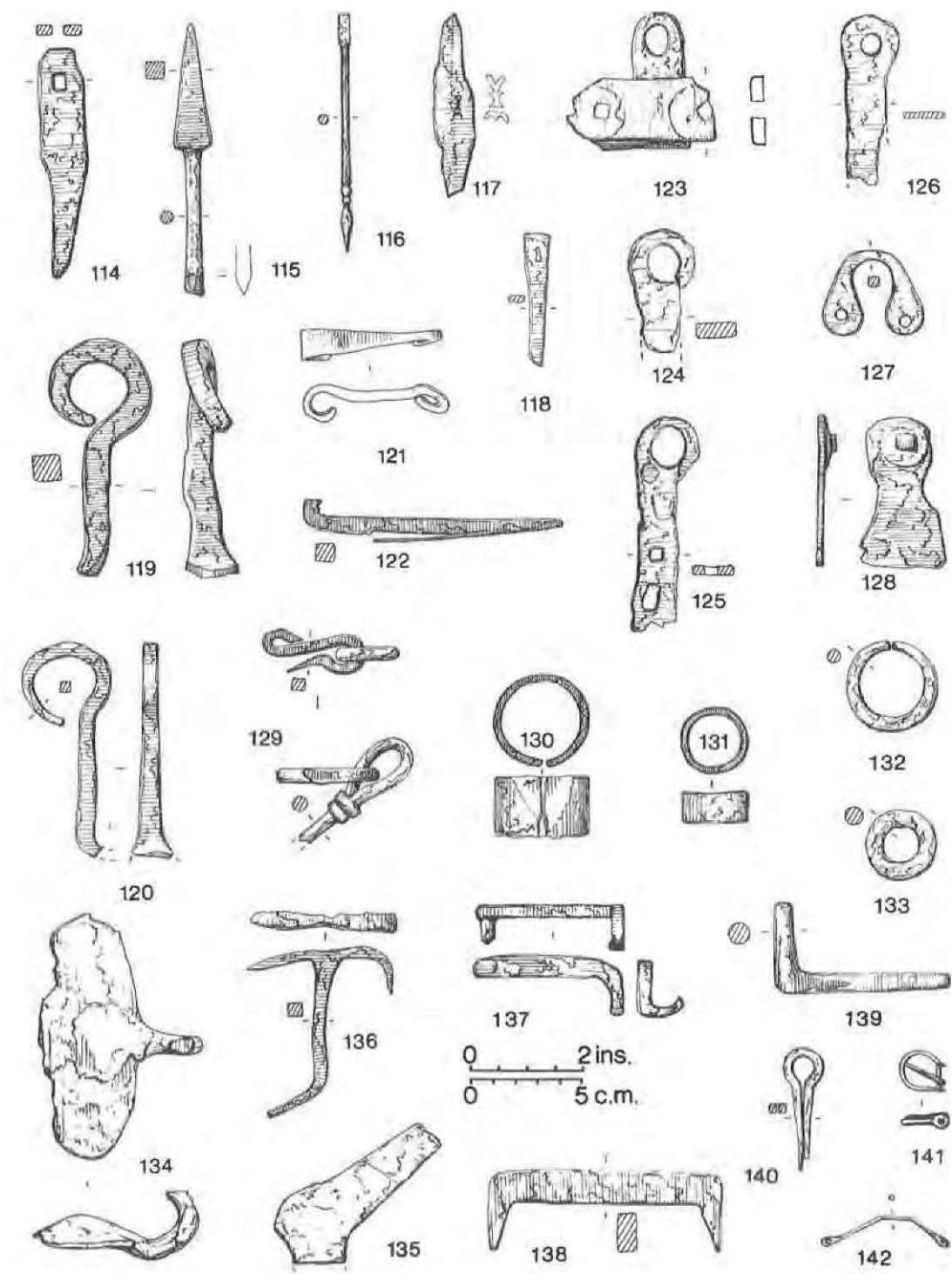


Fig. 29. Objects of iron; Nos. 114-142, miscellaneous finds. Scale 1:3.



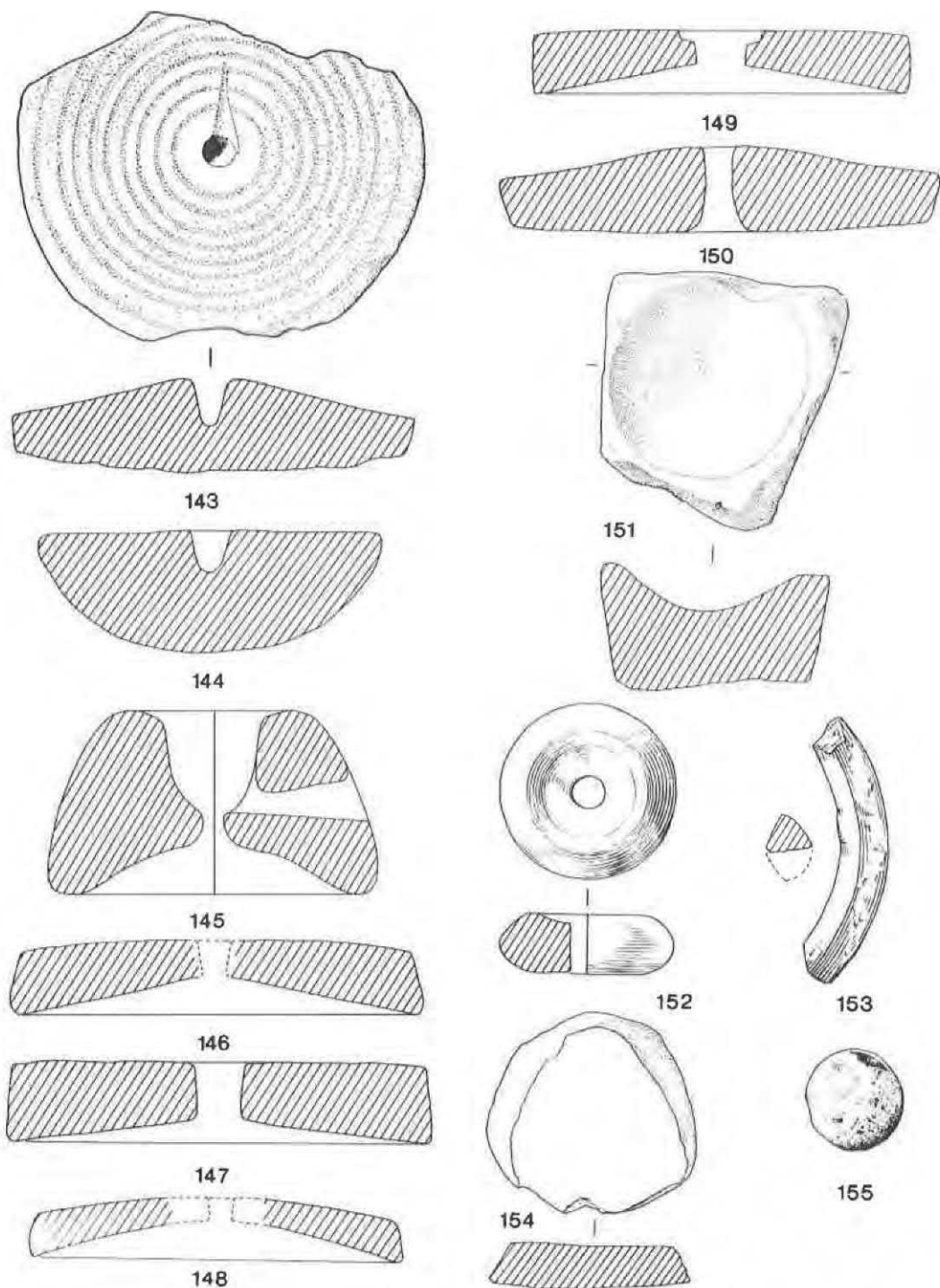


Fig. 30. Objects of stone, Nos. 143–153 and fired clay, Nos. 154–155. Scales: Nos. 143–151, 154, 1:6. Nos. 152, 153, 155, 2:3.

# Magiovinium - Figure 31

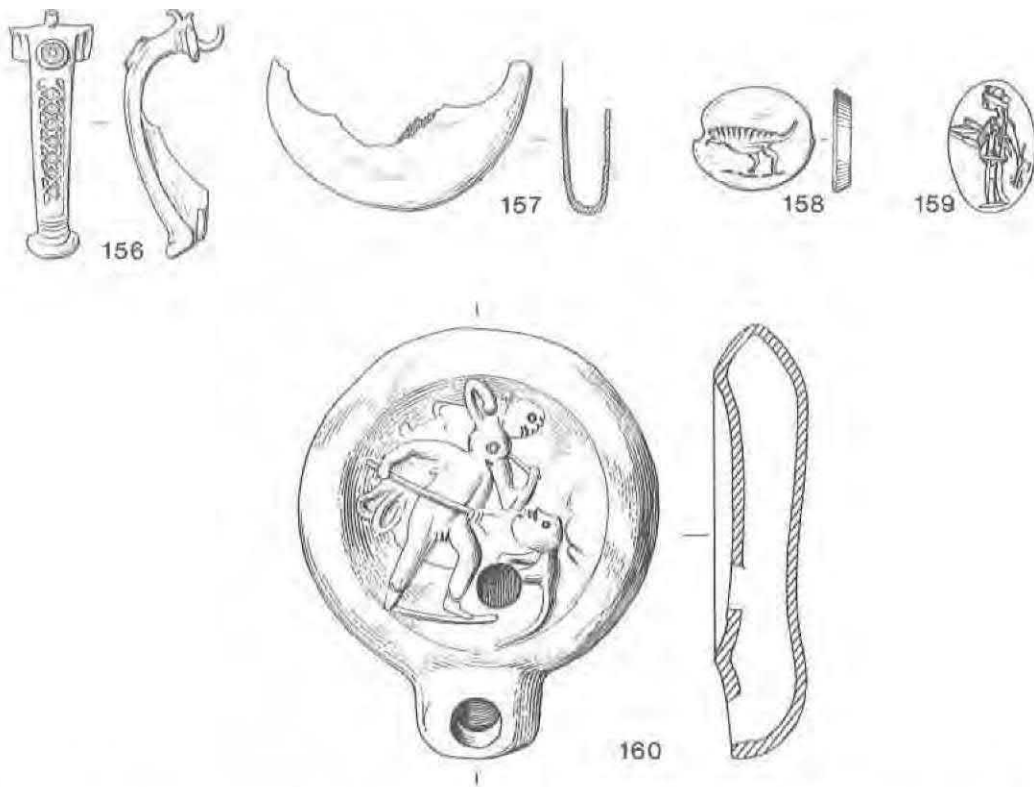


Fig. 31. Objects of copper alloy (metal detector finds), Nos. 156–157; glass intaglios, Nos. 158–159; fired clay lamp, No. 160. Scales: Nos. 156–157, 160, 2:3; Nos. 158–159, 3:2.

## PLATTERS

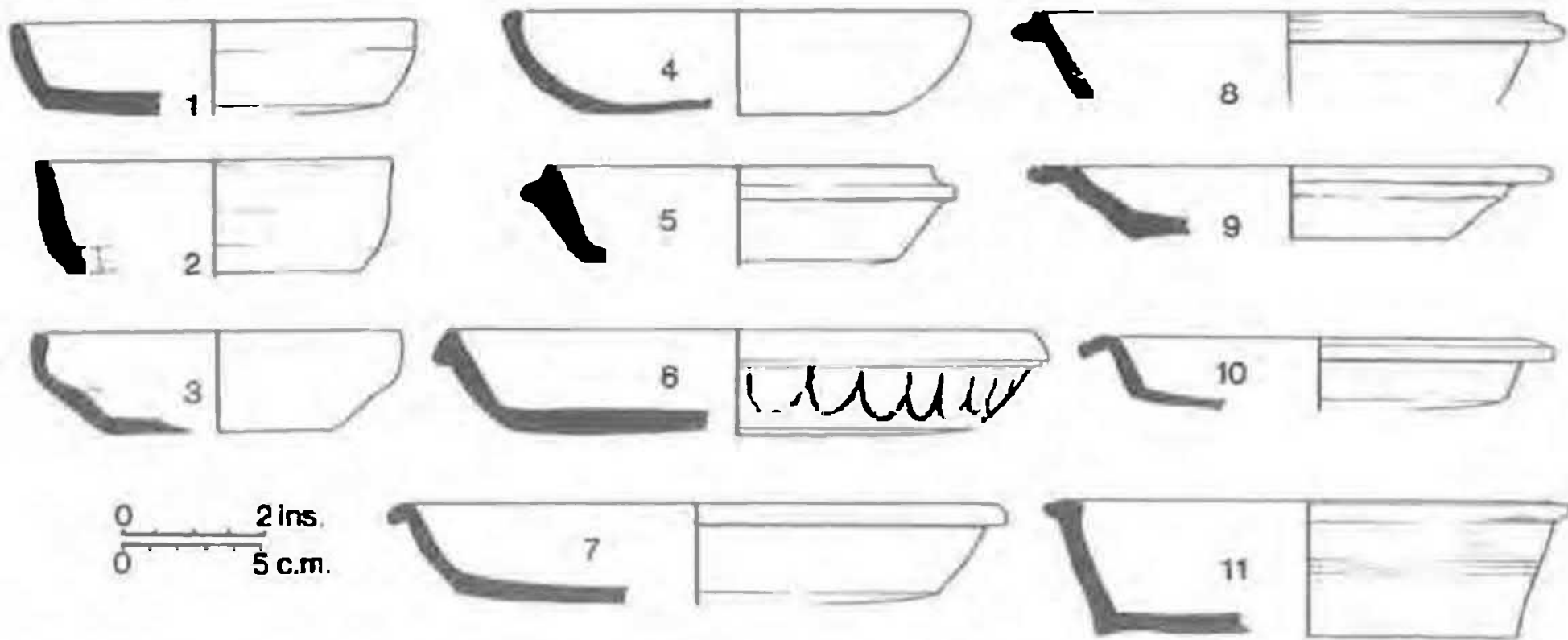


Fig. 32. The coarse pottery: Nos. 1-11, Form Series 2 (platters). Scale 1:4.

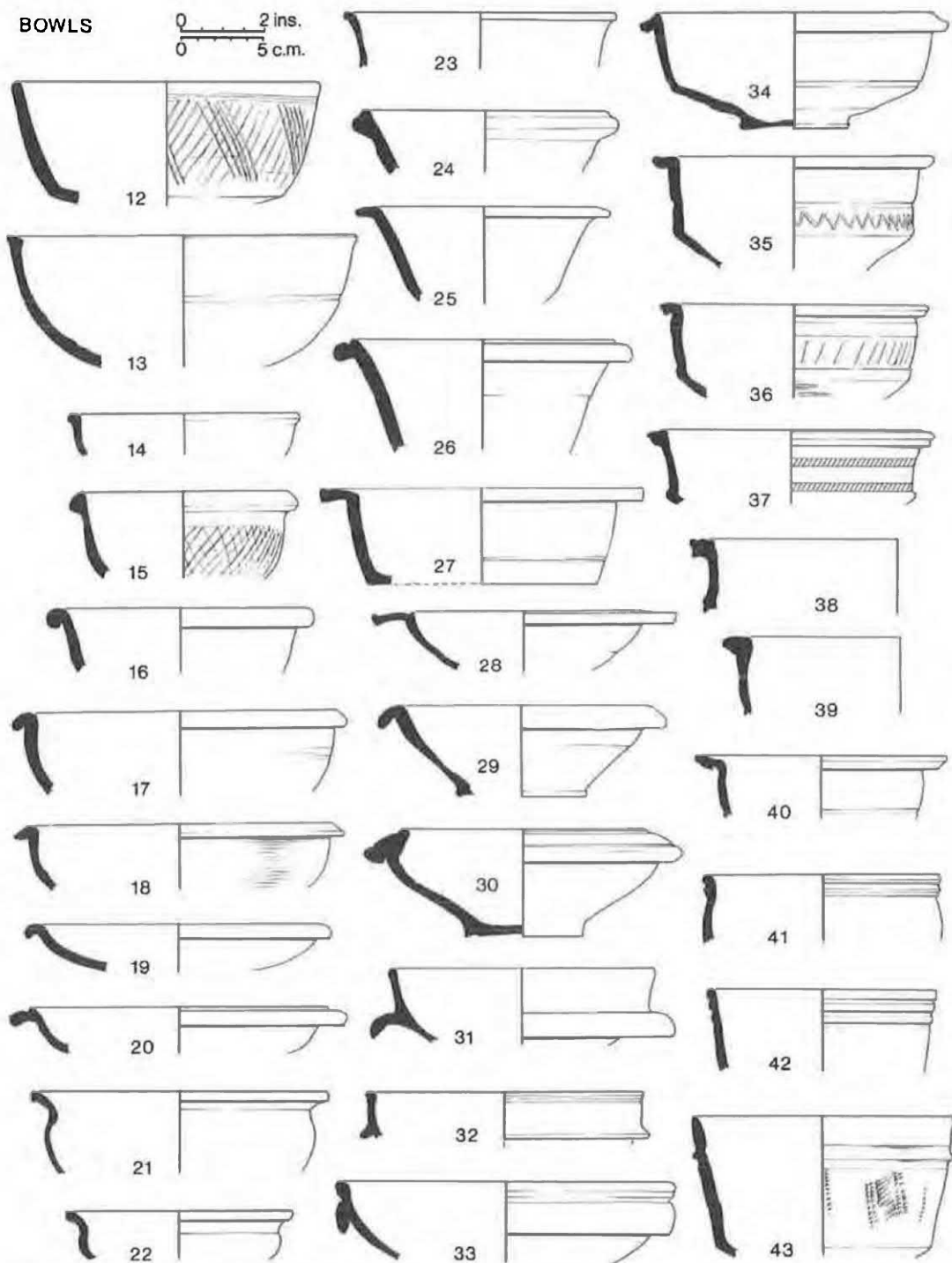


Fig. 33. The coarse pottery; Nos. 12–43, Form Series 5 (bowls). Scale 1:4.

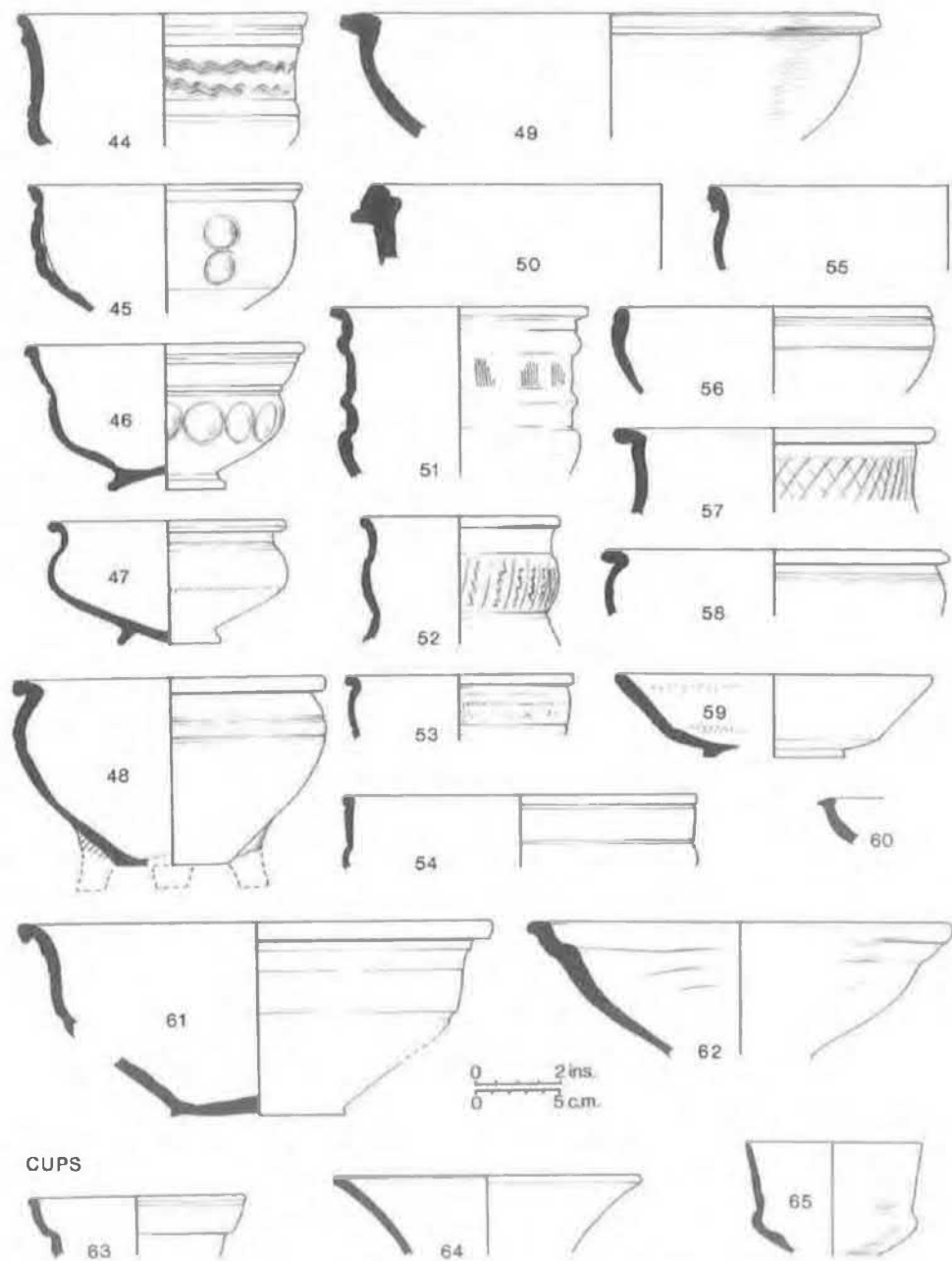
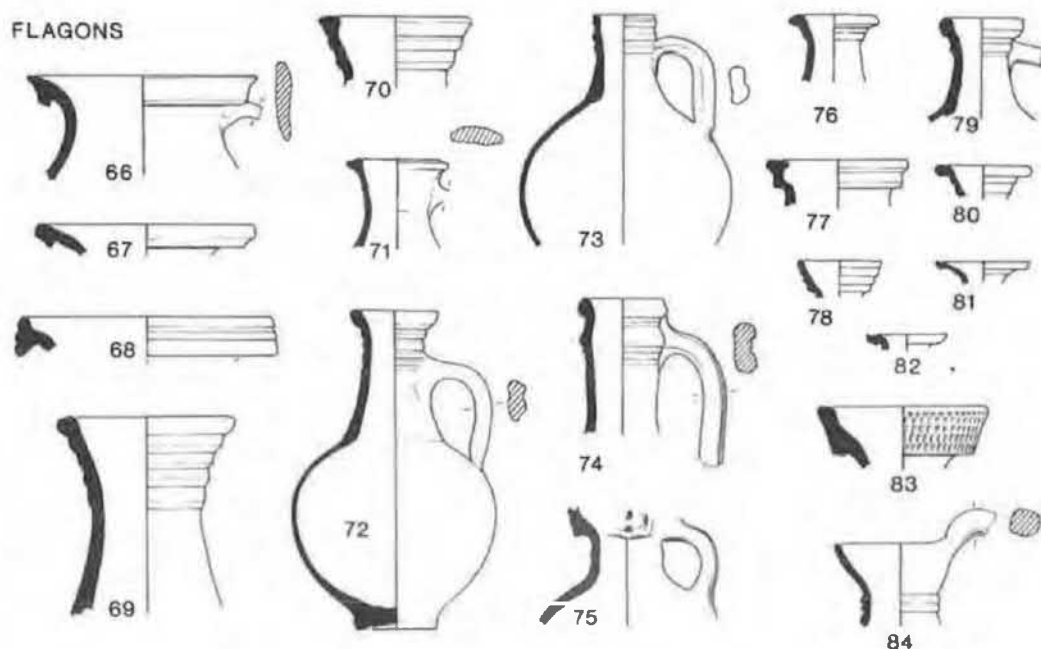


Fig. 34. The coarse pottery; Nos. 44–62, Form Series 5 (bowls); 63–65, Form Series 11 (cups). Scale 1:4.

FLAGONS



BEAKERS

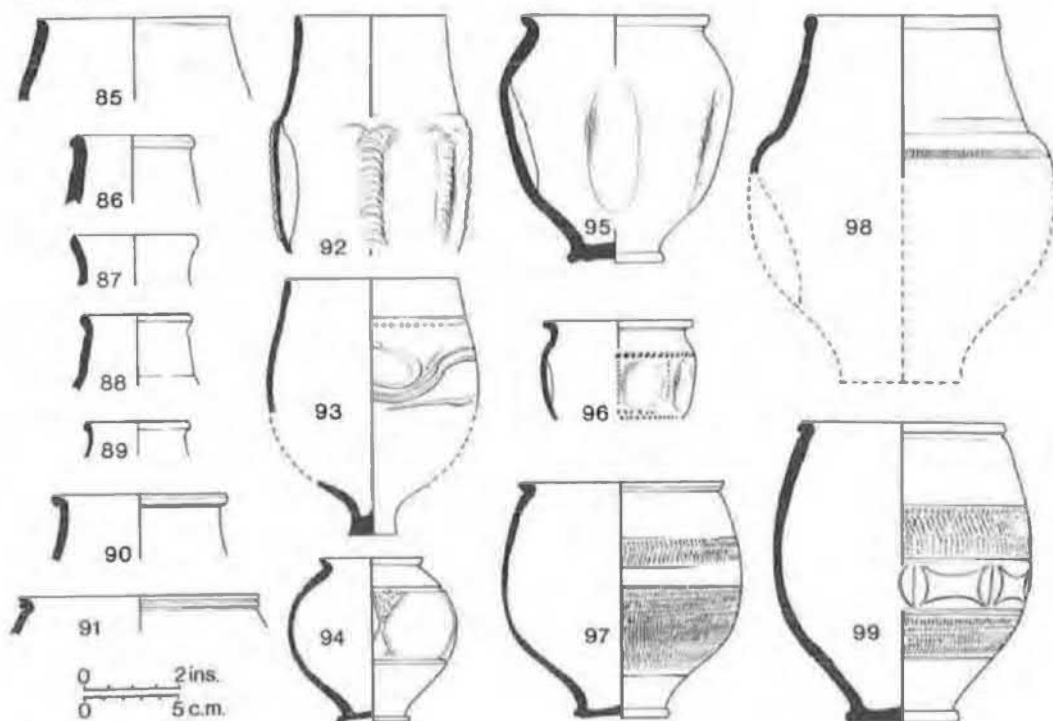


Fig. 35. The coarse pottery; Nos. 66-84, Form Series 6 (flagons); 85-99, Form Series 4 (beakers). Scale 1:4.

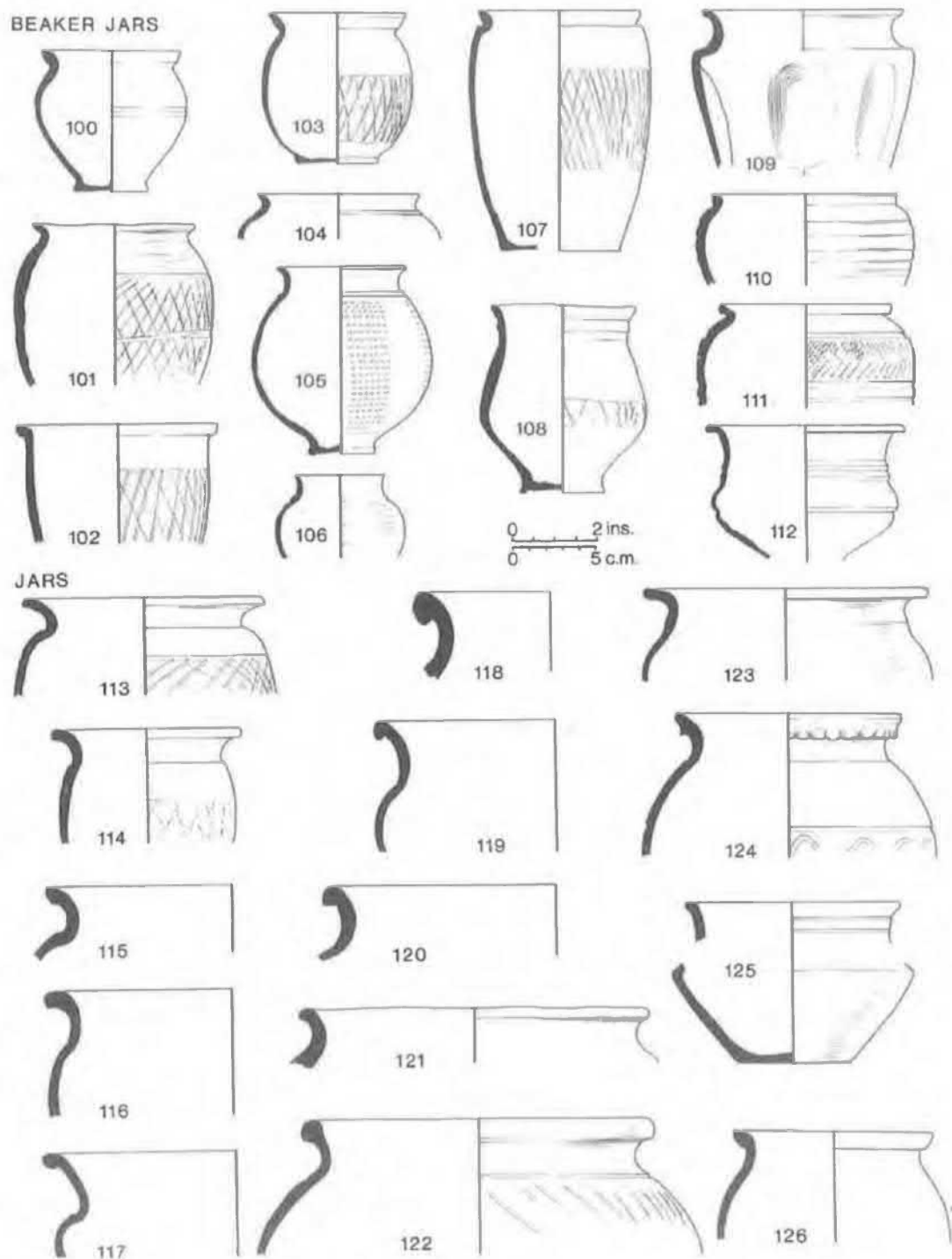


Fig. 36. The coarse pottery; Nos. 100-112, Form Series 12 (beaker jars); 113-126, Form Series 3 (jars).  
Scale 1:4.

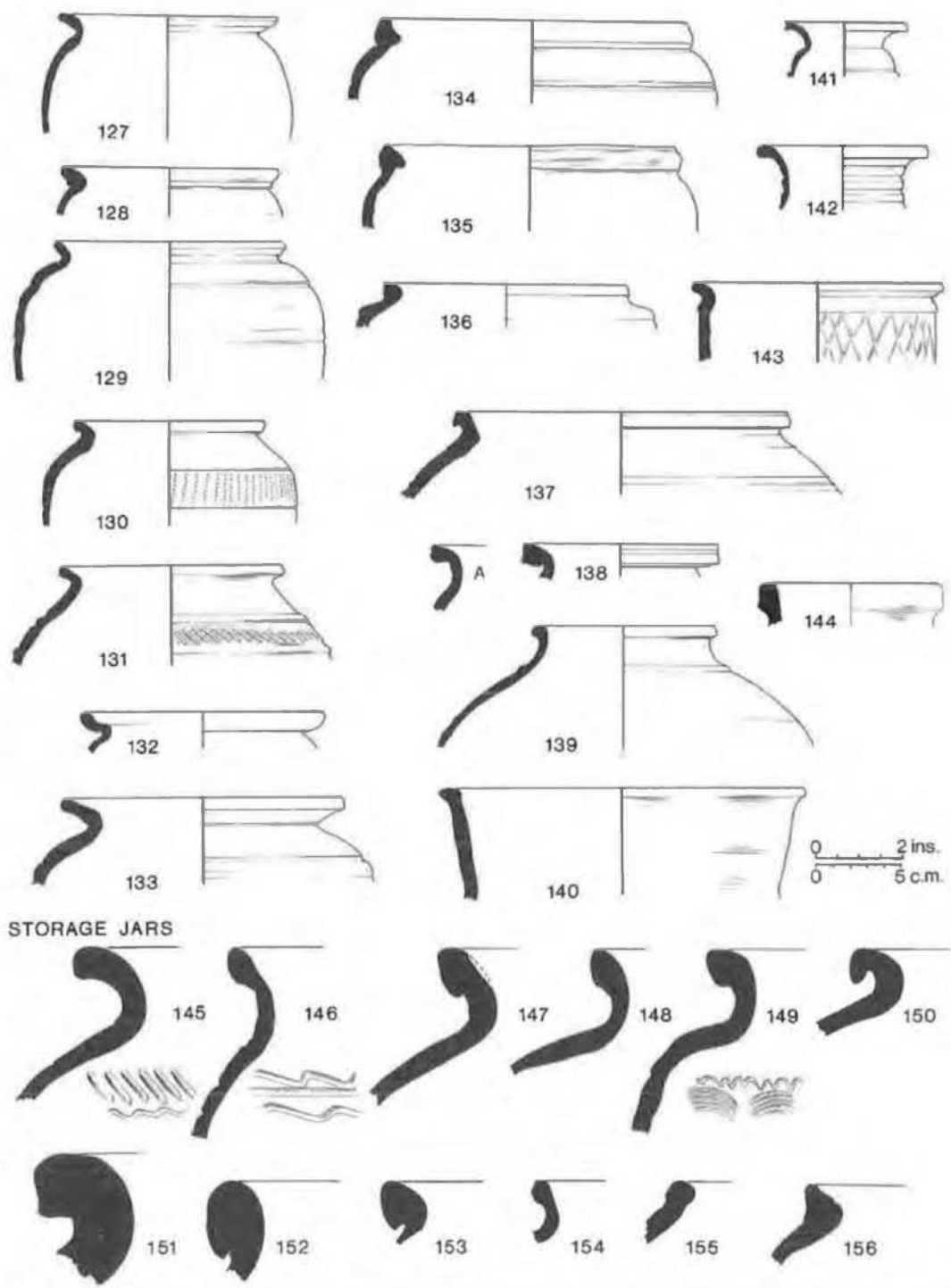


Fig. 37. The coarse pottery; Nos. 127–144, Form Series 3 (jars); 145–156, Form Series 9 (storage jars). Scale 1:4.



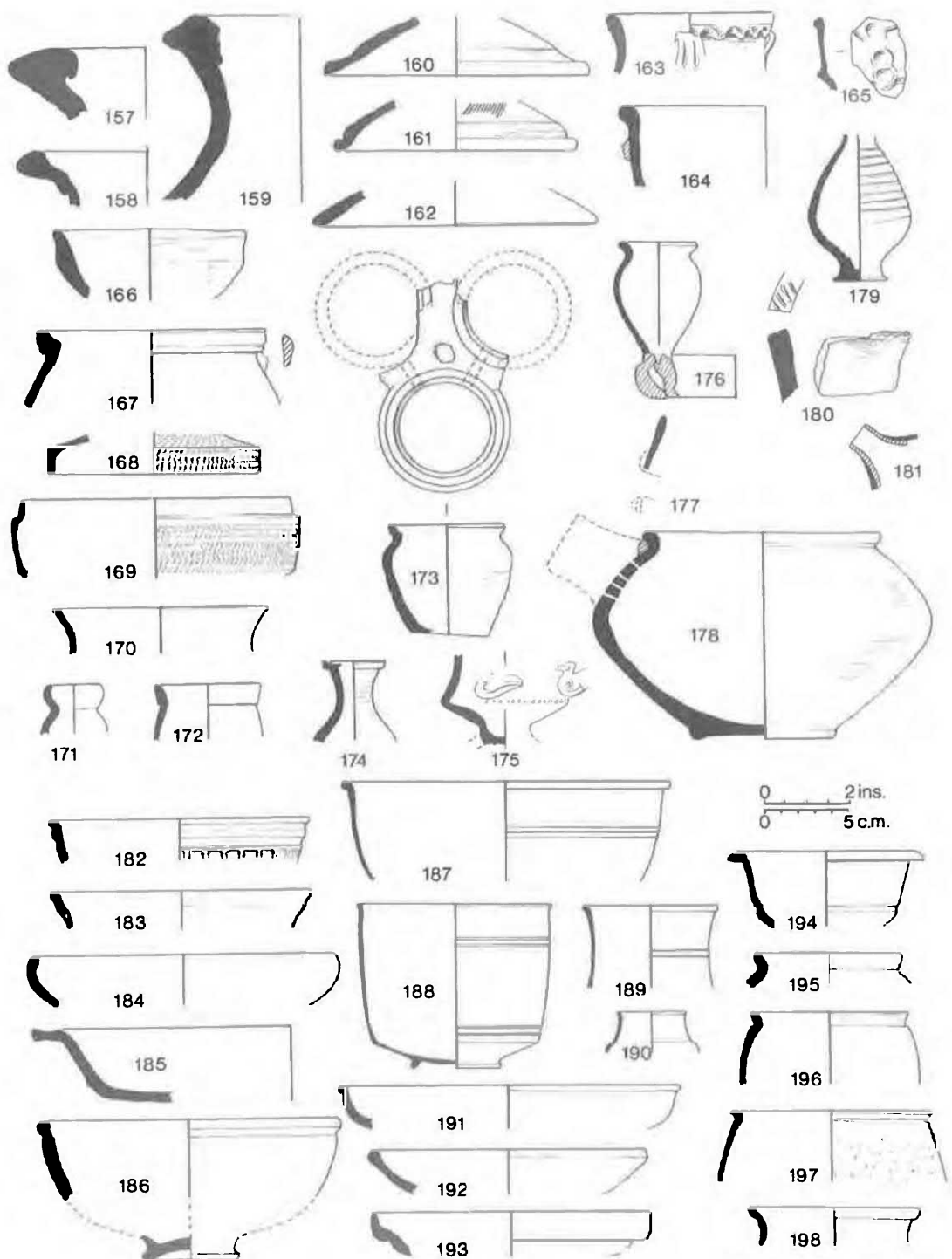


Fig. 38. Coarse pottery and finer wares; Nos. 157-159, Form Series 18 (amphorae); 160-162, Form Series 10 (lids); 163-165, Form Series 8 (tazzas/urns); 166-181, Form Series 14 (misc. coarse wares); 182-198, misc. fine wares (see p. 66). Scale 1:4.

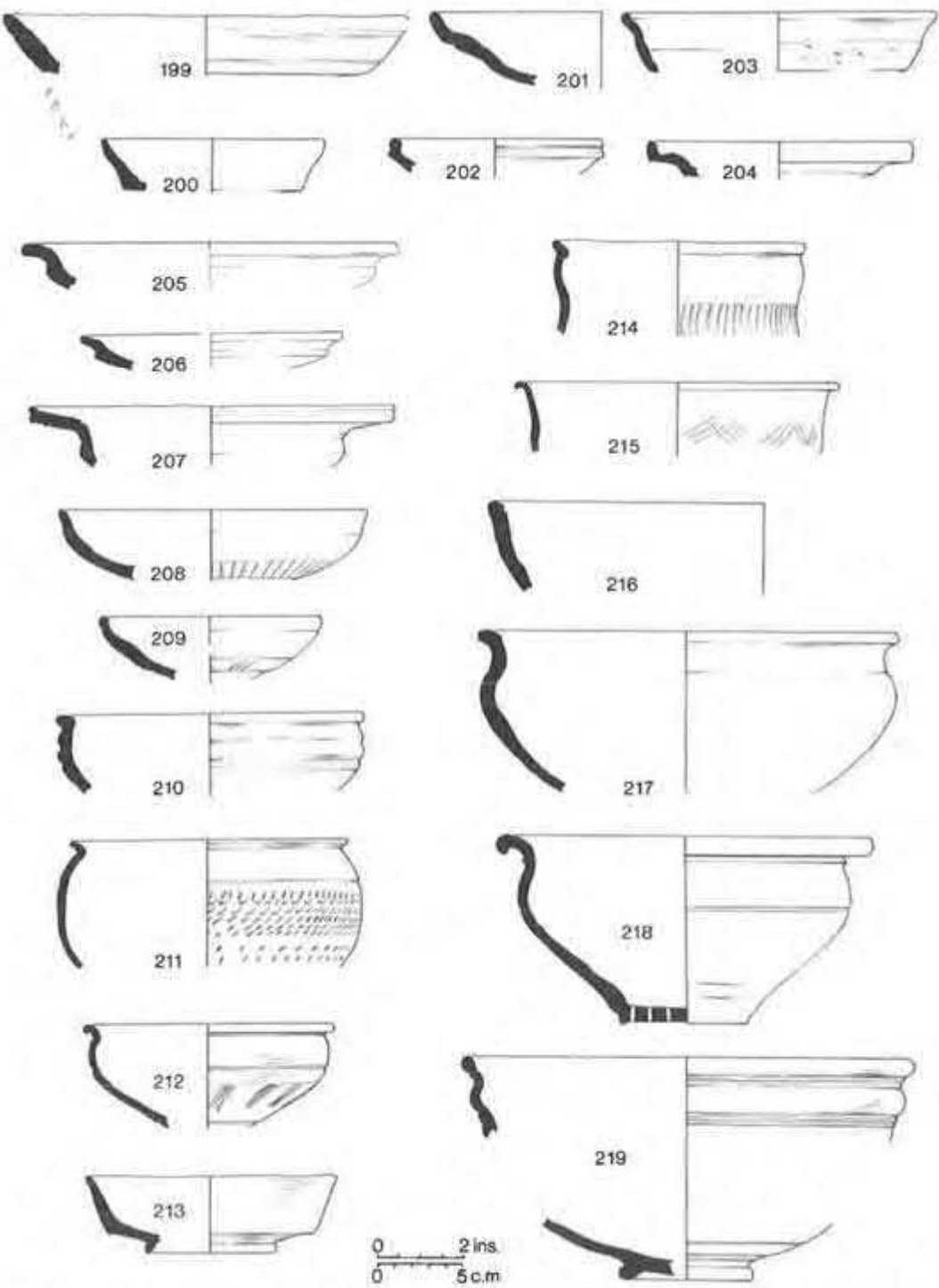


Fig. 39. The coarse pottery; Nos. 199–204, Native Form Series 2 (platters); 205–219, Native Form Series 5 (bowls). Scale 1:4.

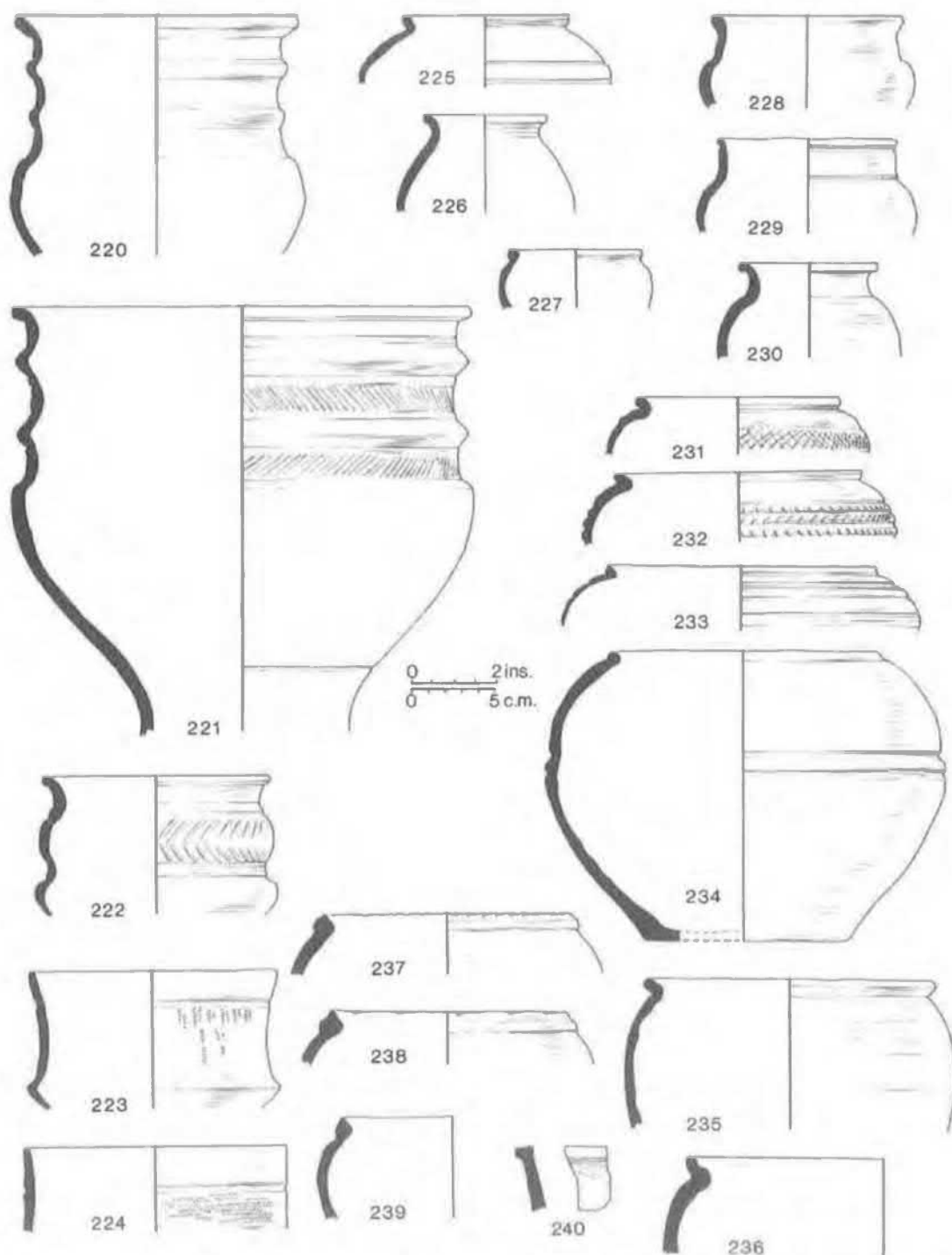


Fig. 40. The coarse pottery; Nos. 220-222, Native Form Series 5 (bowls); 223-224, Native Form Series 11 (cups); 225-240, Native Form Series 3 (jars). Scale 1:4.

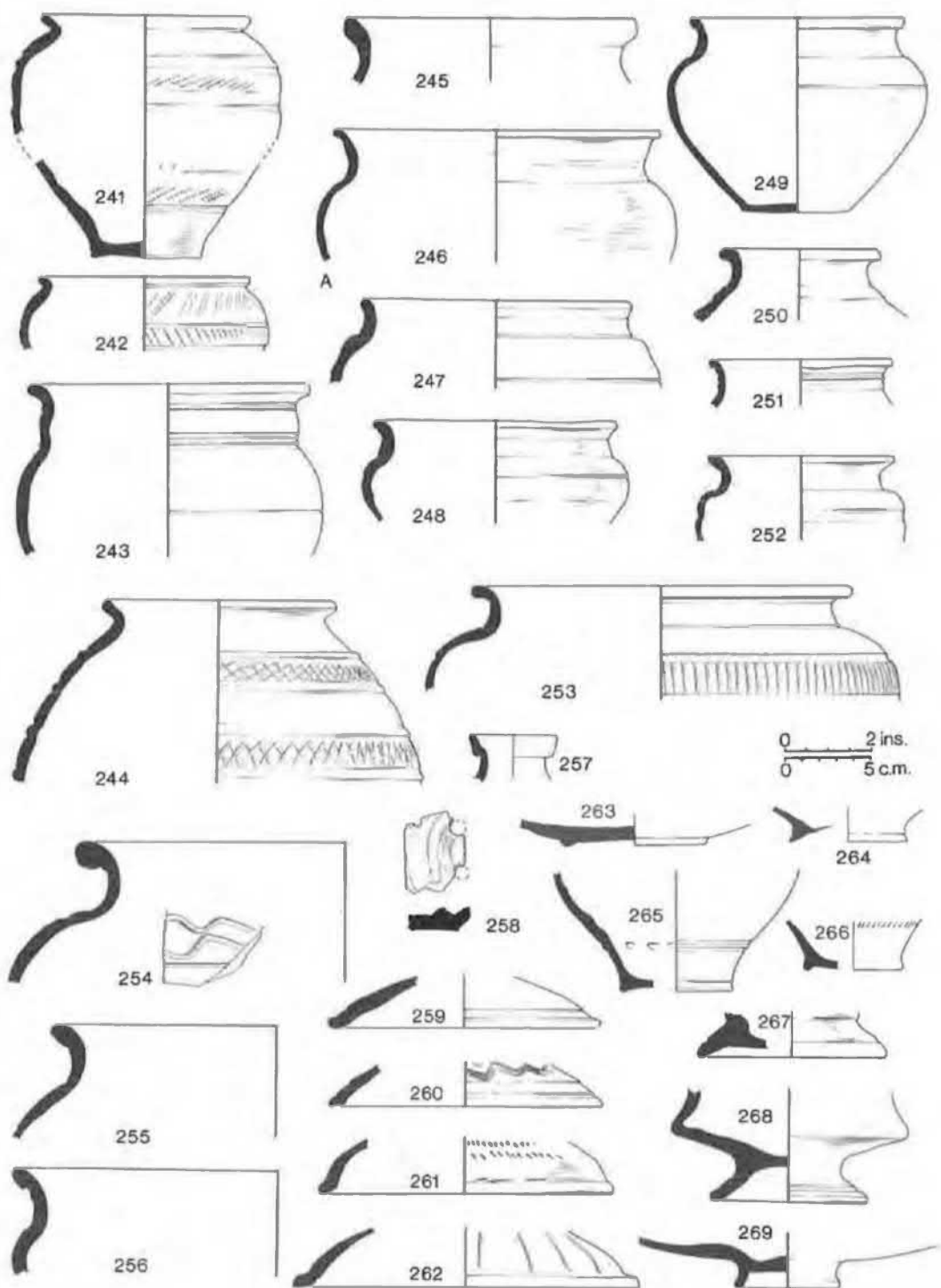


Fig. 41. The coarse pottery; Nos. 241–253, Native Form Series 3 (jars); 254–256, Native Form Series 9 (storage jars); 257, Native Form Series 6 (flagon); 258, Native Form Series 14 (misc.); 259–262, Native Form Series 10 (lids); 263–269, Native Form Series 13 (bases). Scale 1:4.

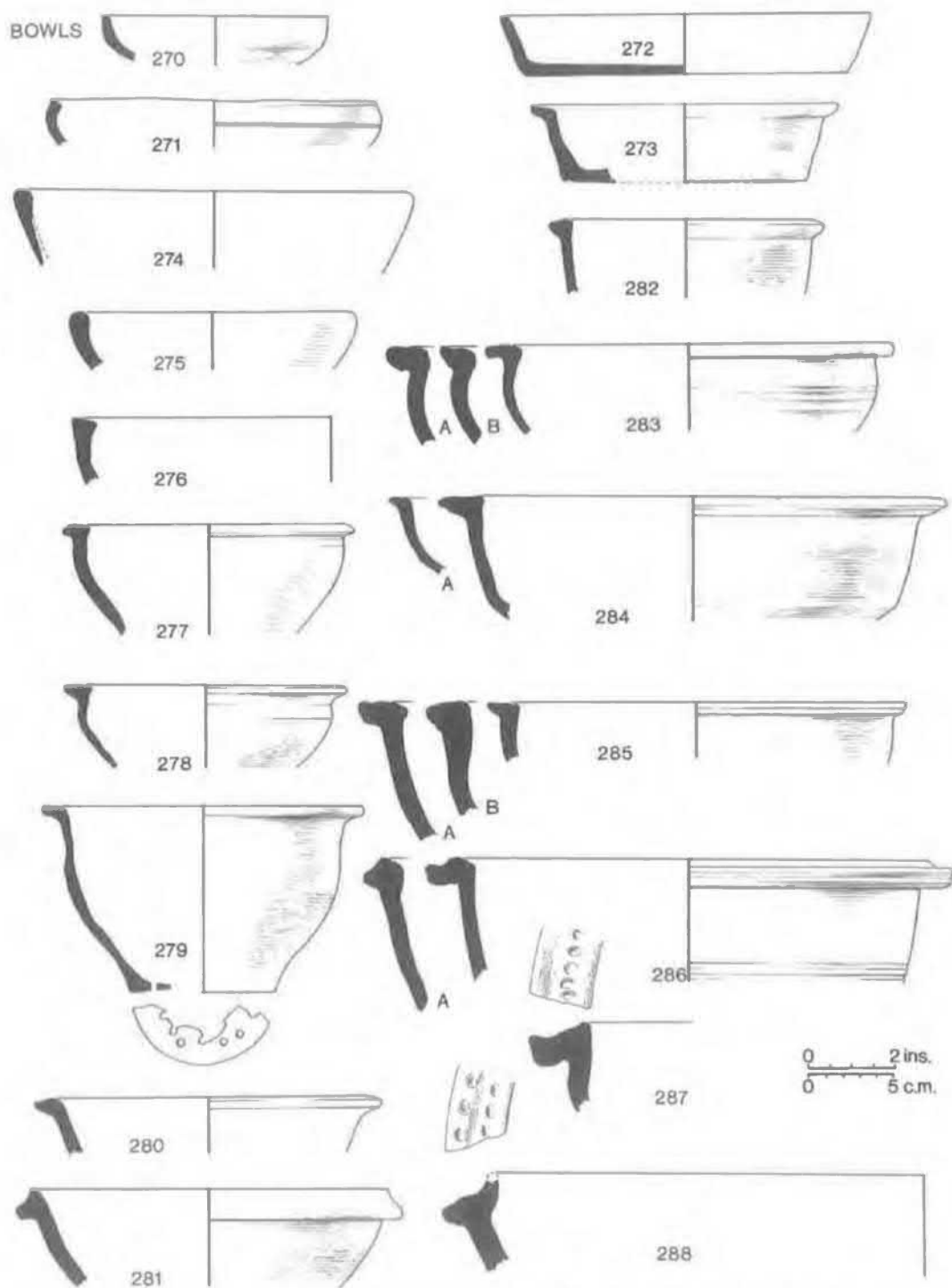


Fig. 42. The coarse pottery: shell-tempered wares; Nos. 270–273, Form Series 2 (platters); 274–288, Form Series 5 (bowls). Scale 1:4.

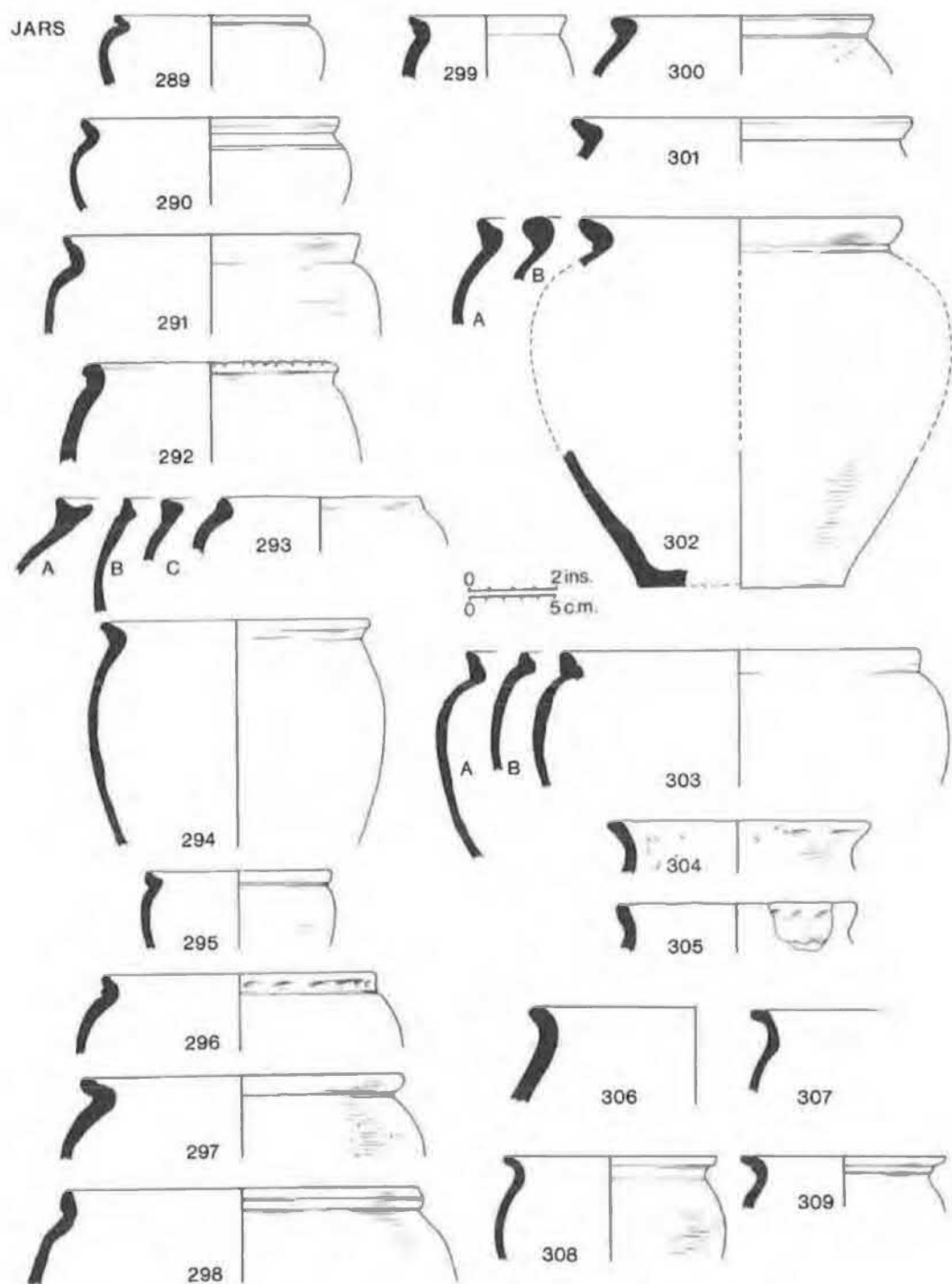


Fig. 43. The coarse pottery: shell-tempered wares; Nos. 289-309, Form Series 3 (jars). Scale 1:4.

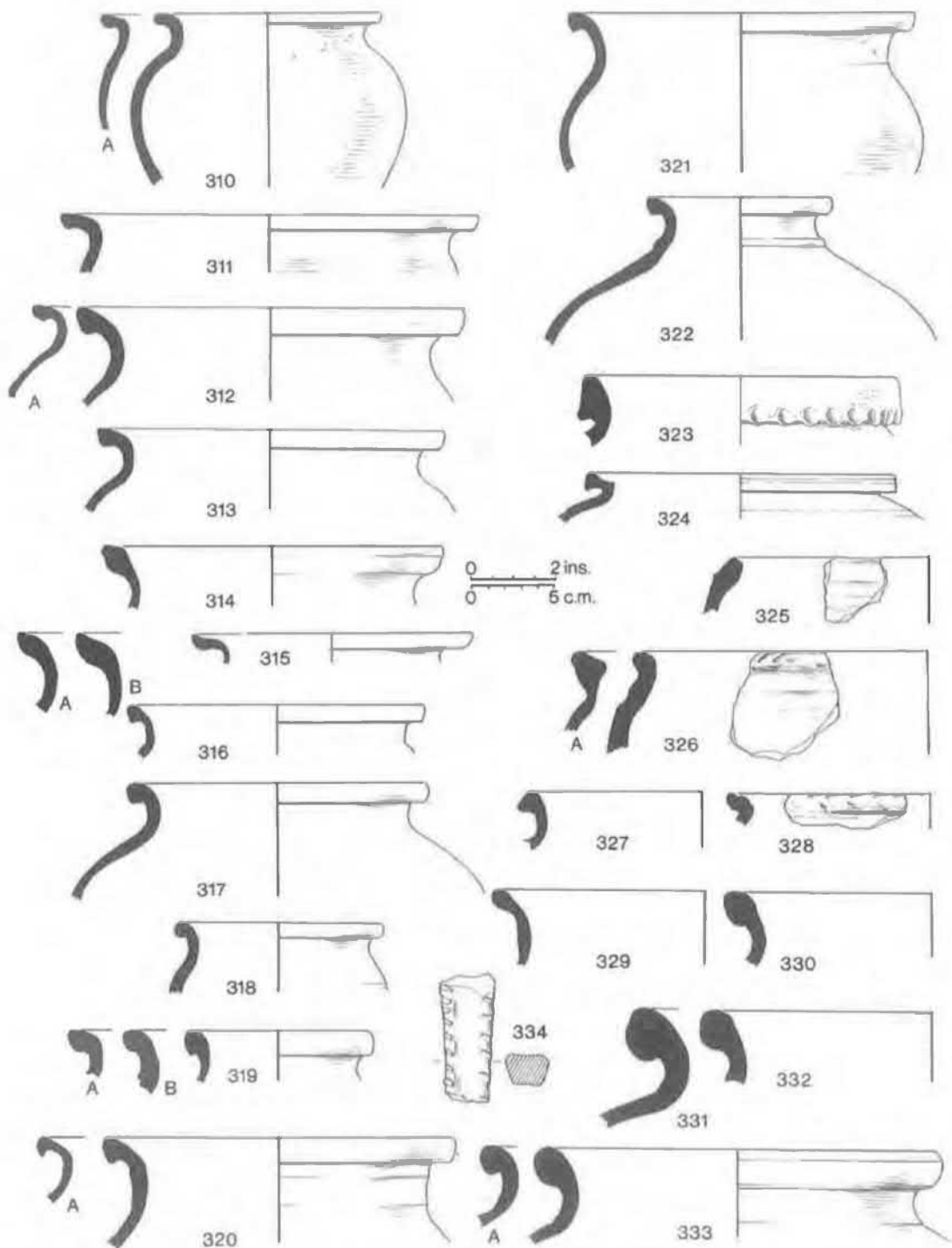


Fig. 44. The coarse pottery: shell-tempered wares; Nos. 310-324, Form Series 3 (jars); 325-333, Form Series 9 (storage jar); 334, Form Series 16 (handle). Scale 1:4).

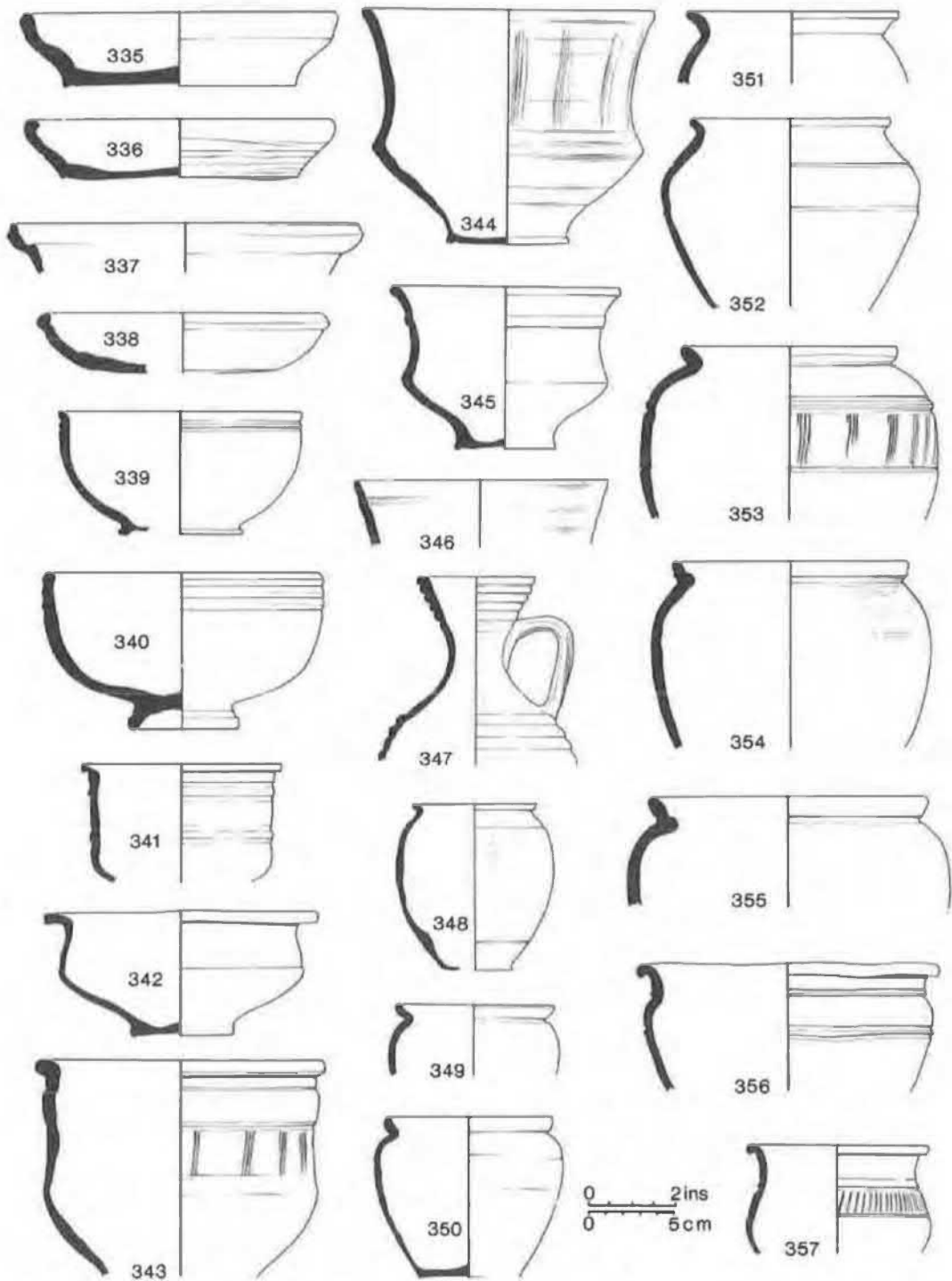


Fig. 45. The coarse pottery; Nos. 335–357, pottery group from Context 567, Site 17 (see p. 70 for forms). Scale 1:4.



# Magiovinium - Figure 46

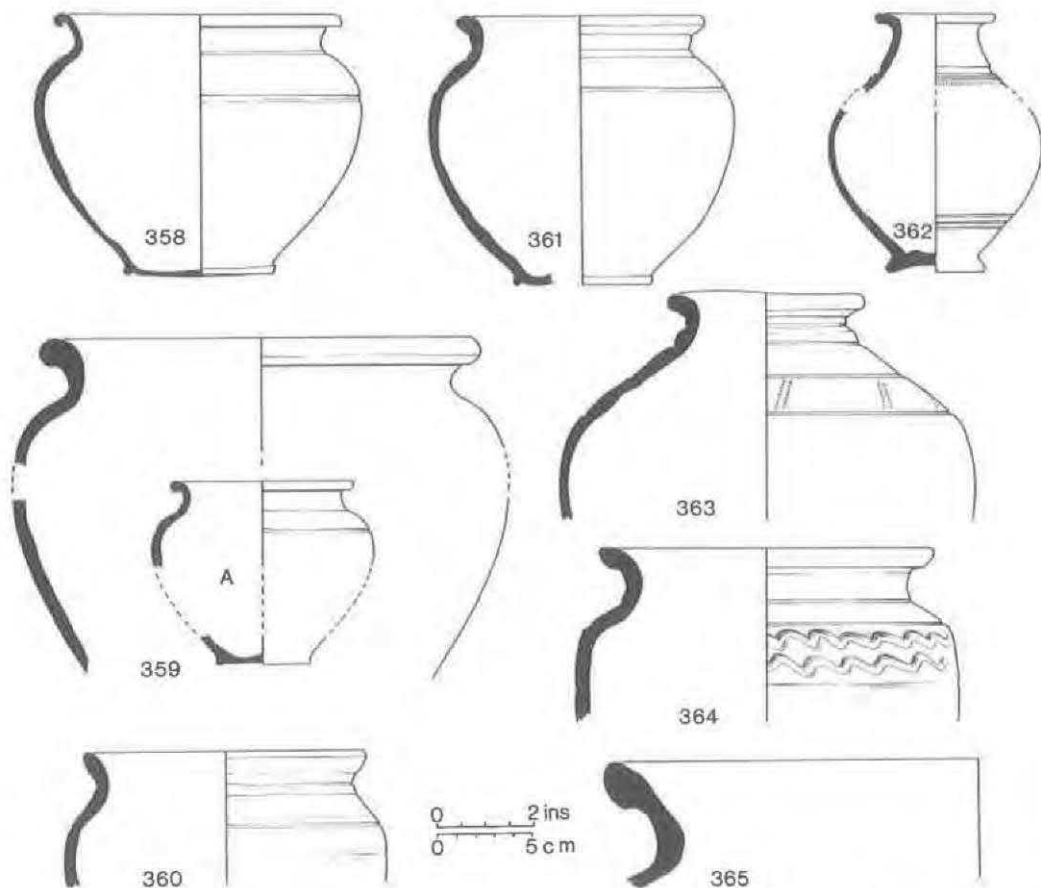


Fig. 46. The coarse pottery; Nos. 358–365, pottery group from Context 567, Site 17 (see p. 71 for forms). Scale 1:4.

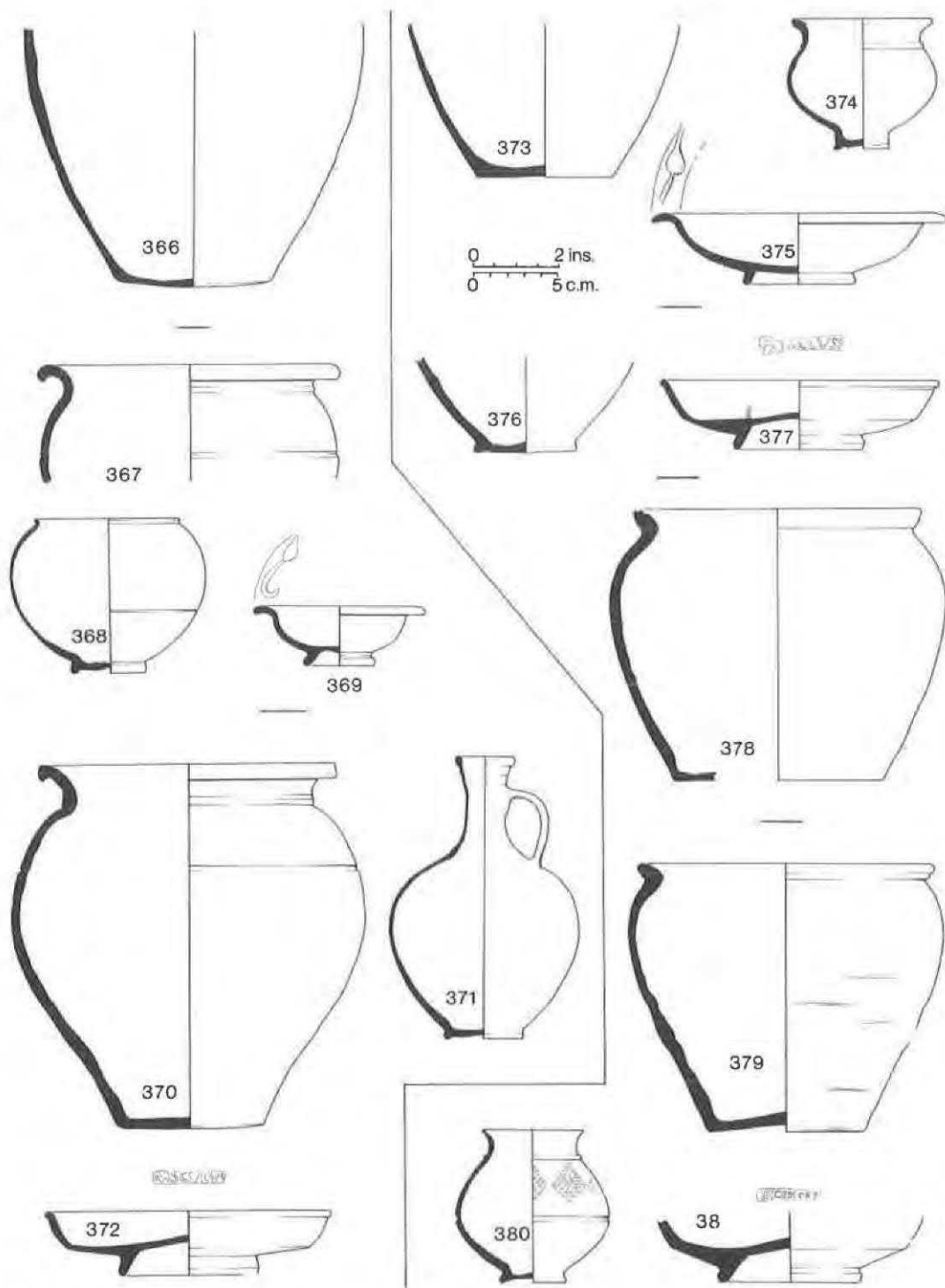


Fig. 47. The coarse pottery; Nos. 366-381, pottery from burial groups 660 and 661, Site 18 (see p. 71 for forms). Scale 1:4.

# Magiovinium - Figure 48




Fig. 48. The coarse pottery; Nos. 382-416, mortaria,

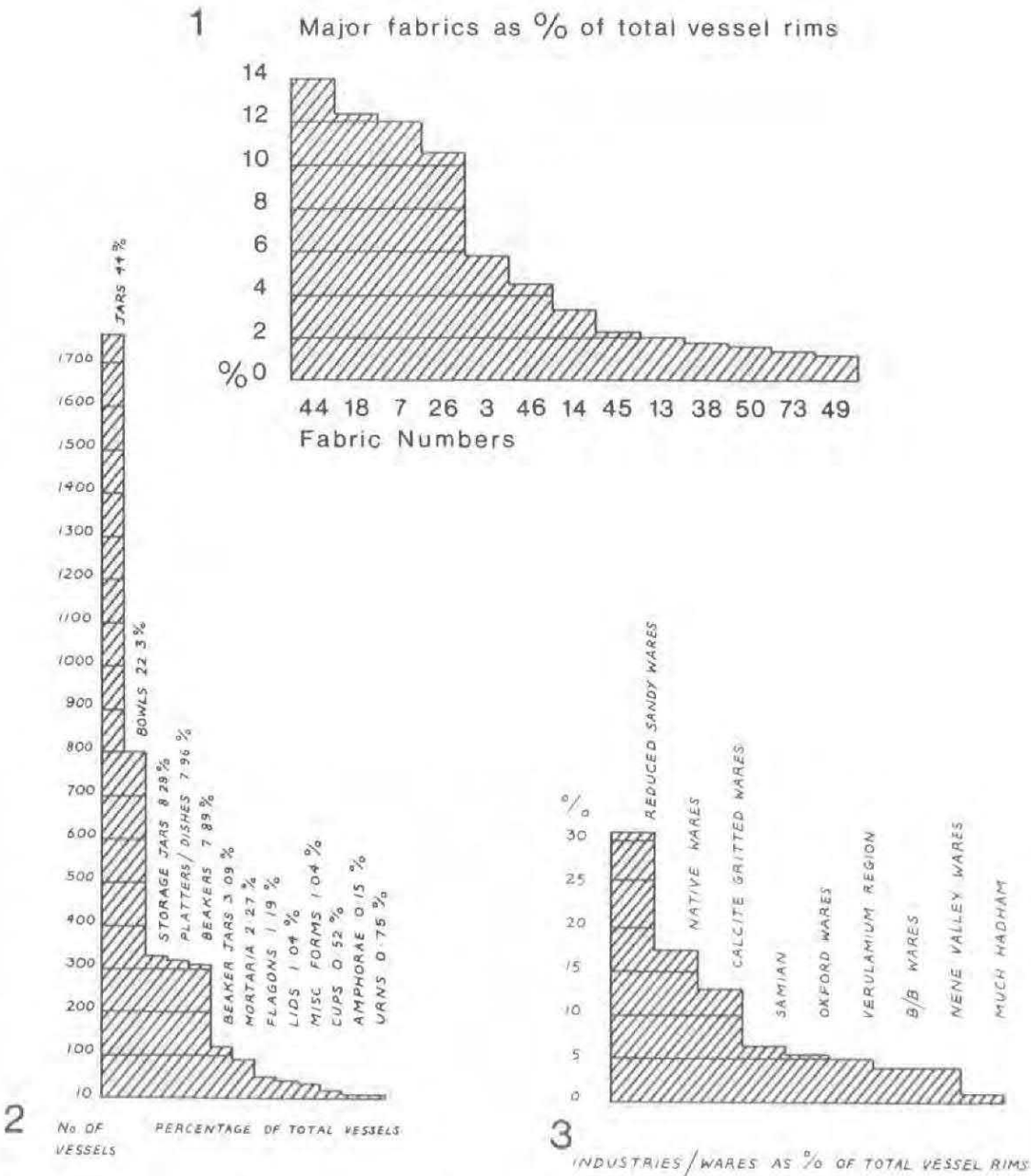


Fig. 49. Histograms 1-3: percentages of principal pottery fabrics.




Fig. 50. Form and fabric series.

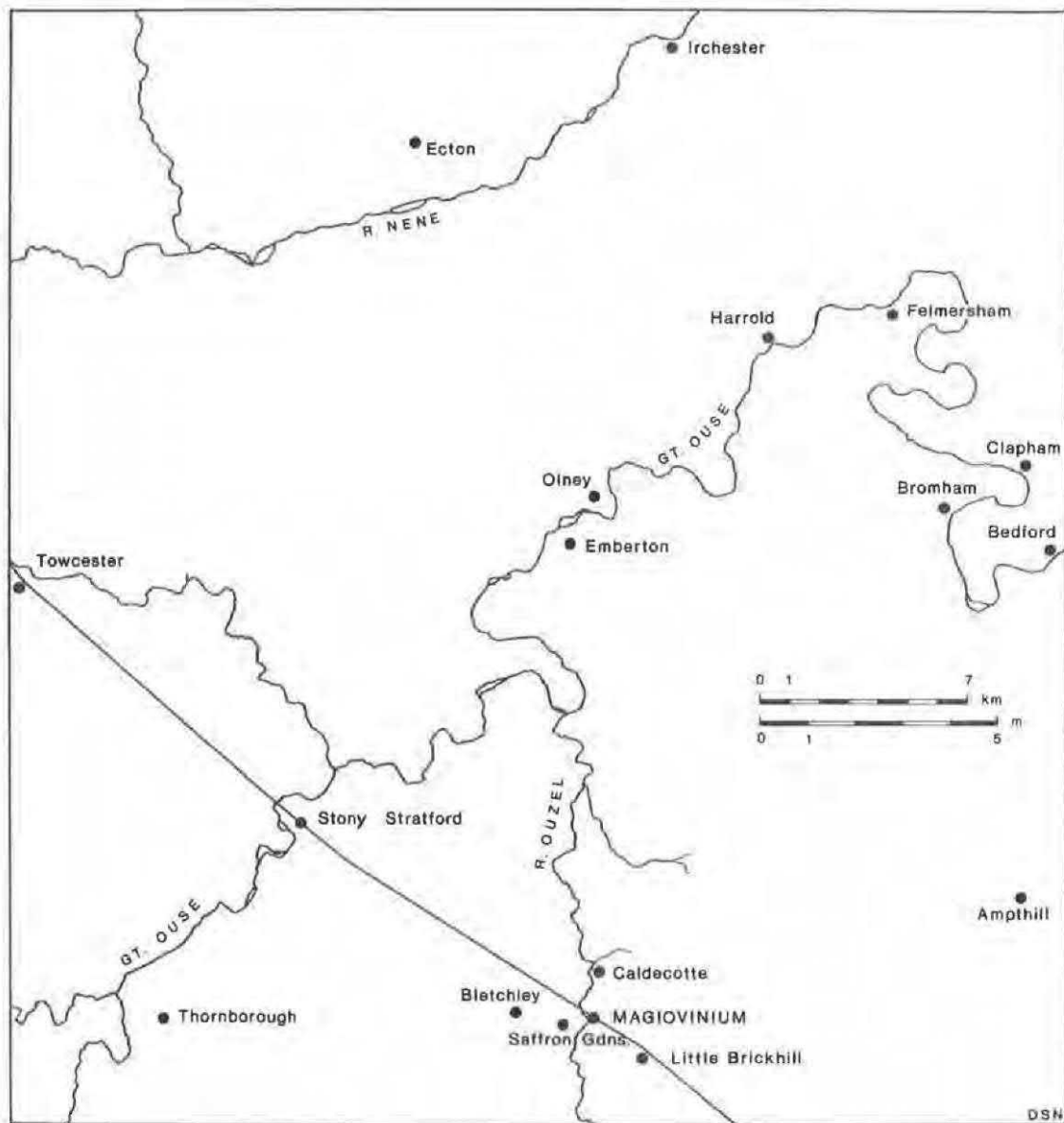


Fig. 51. Plan showing locations of pottery producing sites supplying Magiovinium,

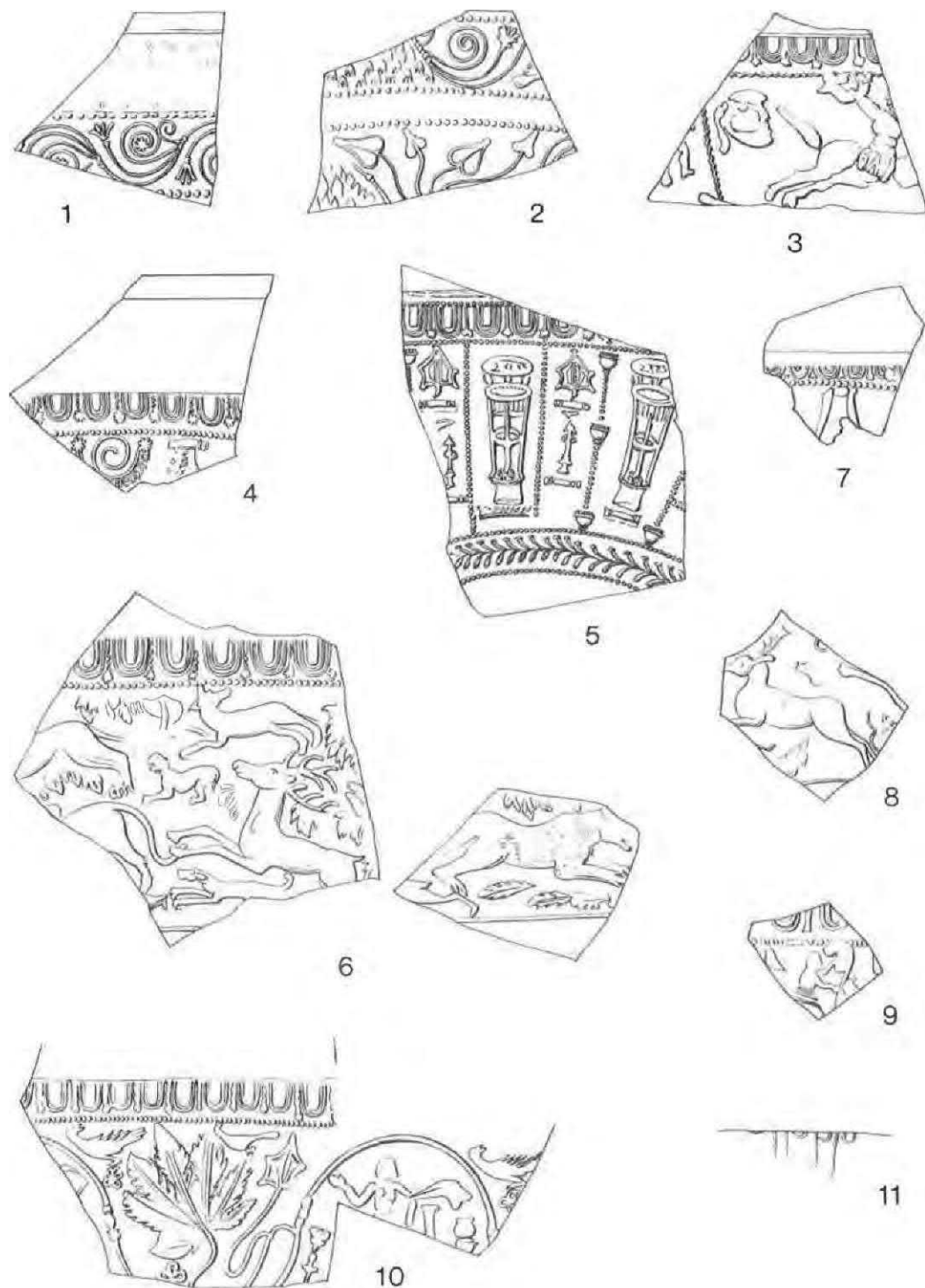


Fig. 52. The decorated samian; Nos. 1-11. Scale 2:3.

# Magiovinium - Figure 53

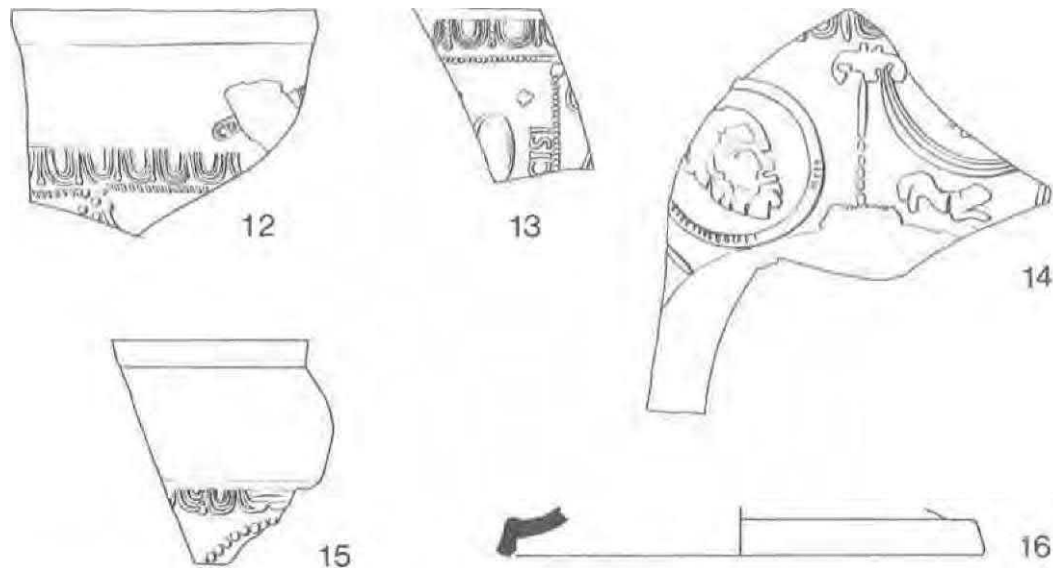


Fig. 53. The decorated samian; Nos. 12–16, Scale 2:3.





Plate I. Site 17. General view south-west. The hedge marks the line of Watling Street. Fenny Stratford can be seen in the distance.

(Photo CEU)



Plate II. Site 17. Successive recuts of road-side ditch along Watling Street. View north-west. A sequence of earlier gullies can be seen diverging beneath sections on left. (Photo CEU)




Plate III. Site 17. Furnace 74 with hearth removed showing stone-filled soakaway. View west. (Photo CEU)



Plate IV. Site 17. Metallated area (1343) cut by curved slot (1659) of hut. View south. (Photo CEU)



Plate V. Site 17. Area 3. Buildings 2383/2380. A cutting top left gives the location of the underlying road-side ditch. Modern Watling Street top right. View north. (Photo C. Woodfield)






Plate VI. Site 17. Rectangular enclosure 2329 with central burial. View east. (Photo CEU)




Plate VII. Site 17. Building 60. Overall view south. (Photo CEU)



Plate VIII. Site 17. Building 60. Post-pad 38. View south. (Photo CEU)





Plate IX. Site 17. Skeleton of a horse. (Photo CEU)



Plate X. Site 18. Surface of Roman road. View east. (Photo CEU)



Plate XI. Site 18. Burial pit 44. Publication Pot Nos. 370-2. (Photo CEU)




Plate XII. Site 17: (a) intaglio with parrot, small find No. 158 and (b) iron signet ring with cornelian intaglio portraying Ceres, small find No. 159. (Photos: (a) A. M. Laboratory, (b) Institute of Archaeology, Oxford)